Appendix C

Illicit Discharge Detection And Elimination (IDDE)

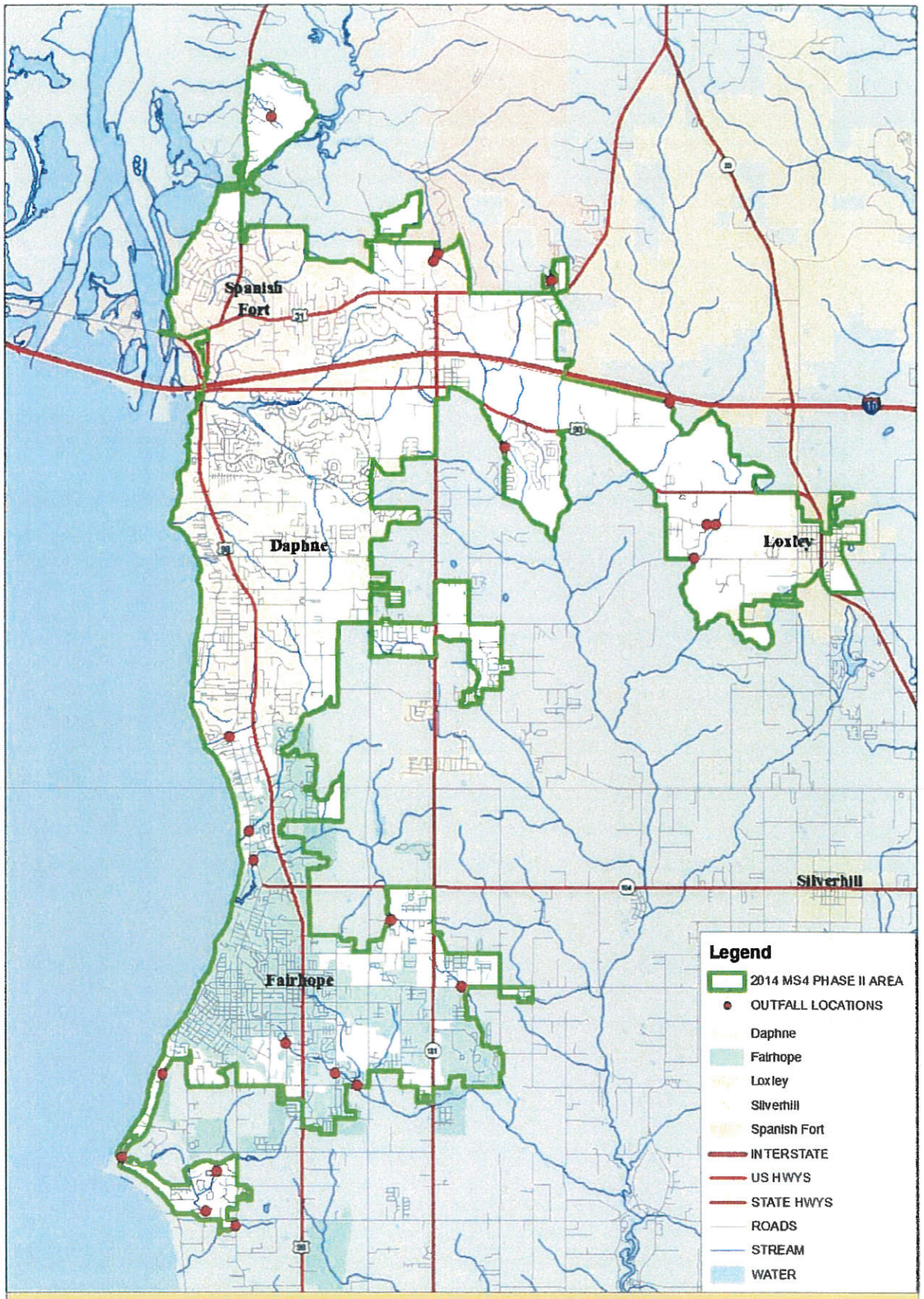

Baldwin County MS4 Phase II

Outfall Inventory

N W E S

0 1 2 3 4 5 Miles

		OUTFALL INVENTORY SCHEDULE			
DISCHARGE TYPE	DISCHARGE ID	LOCATION	BASIN	LATITUDE	LONGITUDE
PIPE	1	THREE MILE CREEK RD TURNS NORTH BEFORE I-10	MOBILE/FISH RIVER	30D 39M 9.164S	87D 47M 30.833S
BOX CULVERT	2	CR 64 - CORN BR. EAST OF HALL RD	MOBILE/CORN BRANCH	30D 47M 5.895S	87D 47M7.875S
PIPE	3	GREENO LN JUST EAST OF INGLESIDE AVE	MOBILE/COWPEN CREEK	30D 30M 39.672	87D 53M 24.951S
OPEN DITCH	4	WASP LN-WHERE IT DUMPS INTO POND	MOBILE/POINT CLEAR CREEK	30D 28M 26.261S	87D 54M 38.997S
PIPE	5	BOOTHE RD-BETWEEN LAKE VIEW & NORMAN LN	MOBILE/COWPEN CREEK	30D 30M 16.002S	87D 52M 39.695S
BOX CULVERT	6	JIMMY FAULKNER RD- NORTH OF PLAZA DE TOROS DR	MOBILE/SIBLEY CREEK	30D 41M 6.693S	87D 51M 5.611S
BRIDGE	7	SCENIC 98-ROCK CRK. SOUTH OF ECOR ROUGE LN	MOBILE/ROCK CREEK	30D 33M 27.932S	87D 53M 58.874S
BRIDGE	8	TURKEY BRANCH-TURKEY BRANCH DR	MOBILE/TURKEY BRANCH	30D 38M 33.83S	87D 50M 3.536S
BOX CULVERT	9	SCENIC 98-RED GULLY SOUTH OF N WINDING BROOK DR	MOBILE/RED GULLEY	30D 34M 42.480S	87D 54M 17.512S
BRIDGE	10	SCENIC 98-FLY CRK. SOUTH OF SEA CLIFF DR	MOBILE/FLY CREEK	30D 33M 4.416	87D 53M 55.041S
BOX CULVERT	11	CR 44-COWPEN CRK. WEST OF FAIRFIELD DR	MOBILE/COWPEN CREEK	30D 30M 6.374S	87D 52M 19.352S
BOX CULVERT	12	BR. OFF POINT CLEAR CR. WILLOWBRIDGE DR	MOBILE/POINT CLEAR CREEK	30D 28M 58.419S	87D 54M 29.019S
BRIDGE	13	CR 3 BAILEY CRK SOUTH OF COUNTY RD 32	MOBILE/BAILEY CREEK	30D 28M 14.797S	87D 54M 11.017S
BRIDGE	14	SCENIC 98-POINT CLEAR CRK. NORTH OF LAKEWOOD DR	MOBILE/POINT CLEAR CREEK	30D 29M 8.725S	87D 55M 56.413S
PIPE	15	COUNTY RD 66 EAST OF BOAZ RD E	MOBILE/CORN BRANCH	30D 37M 32.626S	87D 46M 56.187S
PIPE	16	COUNTY RD 66 EAST OF BOAZ RD E EAST OF DISCHARGE 15	MOBILE/CORN BRANCH	30D 37M 32.698S	87D 46M 48.239S
BOX CULVERT	17	BOARDWALK DR	MOBILE/MUDDY BRANCH	30D 42M 55.314S	87D 53M 40.18S
PIPE	18	MCFARLAND RD EAST OF JESSIE RD	MOBILE/BAY BRANCH	30D 40M 45.989S	87D 49M 20.674S
PIPE	19	JIMMY FAULKNER RD SOUTH OF PLAZA DE TOROS DR	MOBILE/SIBLEY CREEK	30D 41M 0.769S	87D 51M 9.728S
PIPE	20	MOSELEY RD EAST OF COUNTY RD 13	MOBILE/FLY CREEK	30D 32M 17.546S	87D 51M 47.752S
PIPE	21	COUNTY RD 48 WEST OF BLUEBERRY LN	MOBILE/FISH RIVER	30D 31M 25.095S	87D 50M 42.566S
BOX CULVERT	22	SCENIC HWY 98 SOUTH OF NELSON DR	MOBILE/TITI SWAMP	30D 30M 14.532S	87D 55M 18.894S

ILLICIT DISCHARGE LOCATION
THREE MILE CREEK RD TURNS NORTH BEFORE I-10

		OUTFALL INVENTORY SCHEDULE			
DISCHARGE TYPE	DISCHARGE ID	LOCATION	BASIN	LATITUDE	LONGITUDE
PIPE	1	THREE MILE CREEK RD TURNS NORTH BEFORE I-10	MOBILE/FISH RIVER	30D 39M 9.164S	87D 47M 30.833S
BOX CULVERT	2	CR 64 - CORN BR. EAST OF HALL RD	MOBILE/CORN BRANCH	30D 47M 5.895S	87D 47M7.875S
PIPE	3	GREENO LN JUST EAST OF INGLESIDE AVE	MOBILE/COWPEN CREEK	30D 30M 39.672	87D 53M 24.951S
OPEN DITCH	4	WASP LN-WHERE IT DUMPS INTO POND	MOBILE/POINT CLEAR CREEK	30D 28M 26.261S	87D 54M 38.997S
PIPE	5	BOOTHE RD-BETWEEN LAKE VIEW & NORMAN LN	MOBILE/COWPEN CREEK	30D 30M 16.002S	87D 52M 39.695S
BOX CULVERT	6	JIMMY FAULKNER RD- NORTH OF PLAZA DE TOROS DR	MOBILE/SIBLEY CREEK	30D 41M 6.693S	87D 51M 5.611S
BRIDGE	7	SCENIC 98-ROCK CRK. SOUTH OF ECOR ROUGE LN	MOBILE/ROCK CREEK	30D 33M 27.932S	87D 53M 58.874S
BRIDGE	8	TURKEY BRANCH-TURKEY BRANCH DR	MOBILE/TURKEY BRANCH	30D 38M 33.83S	87D 50M 3.536S
BOX CULVERT	9	SCENIC 98-RED GULLY SOUTH OF N WINDING BROOK DR	MOBILE/RED GULLEY	30D 34M 42.480S	87D 54M 17.512S
BRIDGE	10	SCENIC 98-FLY CRK. SOUTH OF SEA CLIFF DR	MOBILE/FLY CREEK	30D 33M 4.416	87D 53M 55.041S
BOX CULVERT	11	CR 44-COWPEN CRK. WEST OF FAIRFIELD DR	MOBILE/COWPEN CREEK	30D 30M 6.374S	87D 52M 19.352S
BOX CULVERT	12	BR. OFF POINT CLEAR CR. WILLOWBRIDGE DR	MOBILE/POINT CLEAR CREEK	30D 28M 58.419S	87D 54M 29.019S
BRIDGE	13	CR 3 BAILEY CRK SOUTH OF COUNTY RD 32	MOBILE/BAILEY CREEK	30D 28M 14.797S	87D 54M 11.017S
BRIDGE	14	SCENIC 98-POINT CLEAR CRK. NORTH OF LAKEWOOD DR	MOBILE/POINT CLEAR CREEK	30D 29M 8.725S	87D 55M 56.413S
PIPE	15	COUNTY RD 66 EAST OF BOAZ RD E	MOBILE/CORN BRANCH	30D 37M 32.626S	87D 46M 56.187S
PIPE	16	COUNTY RD 66 EAST OF BOAZ RD E EAST OF DISCHARGE 15	MOBILE/CORN BRANCH	30D 37M 32.698S	87D 46M 48.239S
BOX CULVERT	17	BOARDWALK DR	MOBILE/MUDDY BRANCH	30D 42M 55.314S	87D 53M 40.18S
PIPE	18	MCFARLAND RD EAST OF JESSIE RD	MOBILE/BAY BRANCH	30D 40M 45.989S	87D 49M 20.674S
PIPE	19	JIMMY FAULKNER RD SOUTH OF PLAZA DE TOROS DR	MOBILE/SIBLEY CREEK	30D 41M 0.769S	87D 51M 9.728S
PIPE	20	MOSELEY RD EAST OF COUNTY RD 13	MOBILE/FLY CREEK	30D 32M 17.546S	87D 51M 47.752S
PIPE	21	COUNTY RD 48 WEST OF BLUEBERRY LN	MOBILE/FISH RIVER	30D 31M 25.095S	87D 50M 42.566S
BOX CULVERT	22	SCENIC HWY 98 SOUTH OF NELSON DR	MOBILE/TITI SWAMP	30D 30M 14.532S	87D 55M 18.894S

ILLICIT DISCHARGE LOCATION
CR 64- CORN BR. EAST OF HALL RD

		OUTFALL INVENTORY SCHEDULE			
DISCHARGE TYPE	DISCHARGE ID	LOCATION	BASIN	LATITUDE	LONGITUDE
PIPE	1	THREE MILE CREEK RD TURNS NORTH BEFORE I-10	MOBILE/FISH RIVER	30D 39M 9.164S	87D 47M 30.833S
BOX CULVERT	2	CR 64 - CORN BR. EAST OF HALL RD	MOBILE/CORN BRANCH	30D 47M 5.895S	87D 47M7.875S
PIPE	3	GREENO LN JUST EAST OF INGLESIDE AVE	MOBILE/COWPEN CREEK	30D 30M 39.672	87D 53M 24.951S
OPEN DITCH	4	WASP LN-WHERE IT DUMPS INTO POND	MOBILE/POINT CLEAR CREEK	30D 28M 26.261S	87D 54M 38.997S
PIPE	5	BOOTHE RD-BETWEEN LAKE VIEW & NORMAN LN	MOBILE/COWPEN CREEK	30D 30M 16.002S	87D 52M 39.695S
BOX CULVERT	6	JIMMY FAULKNER RD- NORTH OF PLAZA DE TOROS DR	MOBILE/SIBLEY CREEK	30D 41M 6.693S	87D 51M 5.611S
BRIDGE	7	SCENIC 98-ROCK CRK. SOUTH OF ECOR ROUGE LN	MOBILE/ROCK CREEK	30D 33M 27.932S	87D 53M 58.874S
BRIDGE	8	TURKEY BRANCH-TURKEY BRANCH DR	MOBILE/TURKEY BRANCH	30D 38M 33.83S	87D 50M 3.536S
BOX CULVERT	9	SCENIC 98-RED GULLY SOUTH OF N WINDING BROOK DR	MOBILE/RED GULLEY	30D 34M 42.480S	87D 54M 17.512S
BRIDGE	10	SCENIC 98-FLY CRK. SOUTH OF SEA CLIFF DR	MOBILE/FLY CREEK	30D 33M 4.416	87D 53M 55.041S
BOX CULVERT	11	CR 44-COWPEN CRK. WEST OF FAIRFIELD DR	MOBILE/COWPEN CREEK	30D 30M 6.374S	87D 52M 19.352S
BOX CULVERT	12	BR. OFF POINT CLEAR CR. WILLOWBRIDGE DR	MOBILE/POINT CLEAR CREEK	30D 28M 58.419S	87D 54M 29.019S
BRIDGE	13	CR 3 BAILEY CRK SOUTH OF COUNTY RD 32	MOBILE/BAILEY CREEK	30D 28M 14.797S	87D 54M 11.017S
BRIDGE	14	SCENIC 98-POINT CLEAR CRK. NORTH OF LAKEWOOD DR	MOBILE/POINT CLEAR CREEK	30D 29M 8.725S	87D 55M 56.413S
PIPE	15	COUNTY RD 66 EAST OF BOAZ RD E	MOBILE/CORN BRANCH	30D 37M 32.626S	87D 46M 56.187S
PIPE	16	COUNTY RD 66 EAST OF BOAZ RD E EAST OF DISCHARGE 15	MOBILE/CORN BRANCH	30D 37M 32.698S	87D 46M 48.239S
BOX CULVERT	17	BOARDWALK DR	MOBILE/MUDDY BRANCH	30D 42M 55.314S	87D 53M 40.18S
PIPE	18	MCFARLAND RD EAST OF JESSIE RD	MOBILE/BAY BRANCH	30D 40M 45.989S	87D 49M 20.674S
PIPE	19	JIMMY FAULKNER RD SOUTH OF PLAZA DE TOROS DR	MOBILE/SIBLEY CREEK	30D 41M 0.769S	87D 51M 9.728S
PIPE	20	MOSELEY RD EAST OF COUNTY RD 13	MOBILE/FLY CREEK	30D 32M 17.546S	87D 51M 47.752S
PIPE	21	COUNTY RD 48 WEST OF BLUEBERRY LN	MOBILE/FISH RIVER	30D 31M 25.095S	87D 50M 42.566S
BOX CULVERT	22	SCENIC HWY 98 SOUTH OF NELSON DR	MOBILE/TITI SWAMP	30D 30M 14.532S	87D 55M 18.894S

ILLICIT DISCHARGE LOCATION
GREENO LN JUST EAST OF INGLESIDE AV



		OUTFALL INVENTORY SCHEDULE			
DISCHARGE TYPE	DISCHARGE ID	LOCATION	BASIN	LATITUDE	LONGITUDE
PIPE	1	THREE MILE CREEK RD TURNS NORTH BEFORE I-10	MOBILE/FISH RIVER	30D 39M 9.164S	87D 47M 30.833S
BOX CULVERT	2	CR 64 - CORN BR. EAST OF HALL RD	MOBILE/CORN BRANCH	30D 47M 5.895S	87D 47M7.875S
PIPE	3	GREENO LN JUST EAST OF INGLESIDE AVE	MOBILE/COWPEN CREEK	30D 30M 39.672	87D 53M 24.951S
OPEN DITCH	4	WASP LN-WHERE IT DUMPS INTO POND	MOBILE/POINT CLEAR CREEK	30D 28M 26.261S	87D 54M 38.997S
PIPE	5	BOOTHE RD-BETWEEN LAKE VIEW & NORMAN LN	MOBILE/COWPEN CREEK	30D 30M 16.002S	87D 52M 39.695S
BOX CULVERT	6	JIMMY FAULKNER RD- NORTH OF PLAZA DE TOROS DR	MOBILE/SIBLEY CREEK	30D 41M 6.693S	87D 51M 5.611S
BRIDGE	7	SCENIC 98-ROCK CRK. SOUTH OF ECOR ROUGE LN	MOBILE/ROCK CREEK	30D 33M 27.932S	87D 53M 58.874S
BRIDGE	8	TURKEY BRANCH-TURKEY BRANCH DR	MOBILE/TURKEY BRANCH	30D 38M 33.83S	87D 50M 3.536S
BOX CULVERT	9	SCENIC 98-RED GULLY SOUTH OF N WINDING BROOK DR	MOBILE/RED GULLEY	30D 34M 42.480S	87D 54M 17.512S
BRIDGE	10	SCENIC 98-FLY CRK. SOUTH OF SEA CLIFF DR	MOBILE/FLY CREEK	30D 33M 4.416	87D 53M 55.041S
BOX CULVERT	11	CR 44-COWPEN CRK. WEST OF FAIRFIELD DR	MOBILE/COWPEN CREEK	30D 30M 6.374S	87D 52M 19.352S
BOX CULVERT	12	BR. OFF POINT CLEAR CR. WILLOWBRIDGE DR	MOBILE/POINT CLEAR CREEK	30D 28M 58.419S	87D 54M 29.019S
BRIDGE	13	CR 3 BAILEY CRK SOUTH OF COUNTY RD 32	MOBILE/BAILEY CREEK	30D 28M 14.797S	87D 54M 11.017S
BRIDGE	14	SCENIC 98-POINT CLEAR CRK. NORTH OF LAKEWOOD DR	MOBILE/POINT CLEAR CREEK	30D 29M 8.725S	87D 55M 56.413S
PIPE	15	COUNTY RD 66 EAST OF BOAZ RD E	MOBILE/CORN BRANCH	30D 37M 32.626S	87D 46M 56.187S
PIPE	16	COUNTY RD 66 EAST OF BOAZ RD E EAST OF DISCHARGE 15	MOBILE/CORN BRANCH	30D 37M 32.698S	87D 46M 48.239S
BOX CULVERT	17	BOARDWALK DR	MOBILE/MUDDY BRANCH	30D 42M 55.314S	87D 53M 40.18S
PIPE	18	MCFARLAND RD EAST OF JESSIE RD	MOBILE/BAY BRANCH	30D 40M 45.989S	87D 49M 20.674S
PIPE	19	JIMMY FAULKNER RD SOUTH OF PLAZA DE TOROS DR	MOBILE/SIBLEY CREEK	30D 41M 0.769S	87D 51M 9.728S
PIPE	20	MOSELEY RD EAST OF COUNTY RD 13	MOBILE/FLY CREEK	30D 32M 17.546S	87D 51M 47.752S
PIPE	21	COUNTY RD 48 WEST OF BLUEBERRY LN	MOBILE/FISH RIVER	30D 31M 25.095S	87D 50M 42.566S
BOX CULVERT	22	SCENIC HWY 98 SOUTH OF NELSON DR	MOBILE/TITI SWAMP	30D 30M 14.532S	87D 55M 18.894S

ILLICIT DISCHARGE LOCATION
WASP LN-WHERE IT DUMPS INTO POND

		OUTFALL INVENTORY SCHEDULE			
DISCHARGE TYPE	DISCHARGE ID	LOCATION	BASIN	LATITUDE	LONGITUDE
PIPE	1	THREE MILE CREEK RD TURNS NORTH BEFORE I-10	MOBILE/FISH RIVER	30D 39M 9.164S	87D 47M 30.833S
BOX CULVERT	2	CR 64 - CORN BR. EAST OF HALL RD	MOBILE/CORN BRANCH	30D 47M 5.895S	87D 47M7.875S
PIPE	3	GREENO LN JUST EAST OF INGLESIDE AVE	MOBILE/COWPEN CREEK	30D 30M 39.672	87D 53M 24.951S
OPEN DITCH	4	WASP LN-WHERE IT DUMPS INTO POND	MOBILE/POINT CLEAR CREEK	30D 28M 26.261S	87D 54M 38.997S
PIPE	5	BOOTHE RD-BETWEEN LAKE VIEW & NORMAN LN	MOBILE/COWPEN CREEK	30D 30M 16.002S	87D 52M 39.695S
BOX CULVERT	6	JIMMY FAULKNER RD- NORTH OF PLAZA DE TOROS DR	MOBILE/SIBLEY CREEK	30D 41M 6.693S	87D 51M 5.611S
BRIDGE	7	SCENIC 98-ROCK CRK. SOUTH OF ECOR ROUGE LN	MOBILE/ROCK CREEK	30D 33M 27.932S	87D 53M 58.874S
BRIDGE	8	TURKEY BRANCH-TURKEY BRANCH DR	MOBILE/TURKEY BRANCH	30D 38M 33.83S	87D 50M 3.536S
BOX CULVERT	9	SCENIC 98-RED GULLY SOUTH OF N WINDING BROOK DR	MOBILE/RED GULLEY	30D 34M 42.480S	87D 54M 17.512S
BRIDGE	10	SCENIC 98-FLY CRK. SOUTH OF SEA CLIFF DR	MOBILE/FLY CREEK	30D 33M 4.416	87D 53M 55.041S
BOX CULVERT	11	CR 44-COWPEN CRK. WEST OF FAIRFIELD DR	MOBILE/COWPEN CREEK	30D 30M 6.374S	87D 52M 19.352S
BOX CULVERT	12	BR. OFF POINT CLEAR CR. WILLOWBRIDGE DR	MOBILE/POINT CLEAR CREEK	30D 28M 58.419S	87D 54M 29.019S
BRIDGE	13	CR 3 BAILEY CRK SOUTH OF COUNTY RD 32	MOBILE/BAILEY CREEK	30D 28M 14.797S	87D 54M 11.017S
BRIDGE	14	SCENIC 98-POINT CLEAR CRK. NORTH OF LAKEWOOD DR	MOBILE/POINT CLEAR CREEK	30D 29M 8.725S	87D 55M 56.413S
PIPE	15	COUNTY RD 66 EAST OF BOAZ RD E	MOBILE/CORN BRANCH	30D 37M 32.626S	87D 46M 56.187S
PIPE	16	COUNTY RD 66 EAST OF BOAZ RD E EAST OF DISCHARGE 15	MOBILE/CORN BRANCH	30D 37M 32.698S	87D 46M 48.239S
BOX CULVERT	17	BOARDWALK DR	MOBILE/MUDDY BRANCH	30D 42M 55.314S	87D 53M 40.18S
PIPE	18	MCFARLAND RD EAST OF JESSIE RD	MOBILE/BAY BRANCH	30D 40M 45.989S	87D 49M 20.674S
PIPE	19	JIMMY FAULKNER RD SOUTH OF PLAZA DE TOROS DR	MOBILE/SIBLEY CREEK	30D 41M 0.769S	87D 51M 9.728S
PIPE	20	MOSELEY RD EAST OF COUNTY RD 13	MOBILE/FLY CREEK	30D 32M 17.546S	87D 51M 47.752S
PIPE	21	COUNTY RD 48 WEST OF BLUEBERRY LN	MOBILE/FISH RIVER	30D 31M 25.095S	87D 50M 42.566S
BOX CULVERT	22	SCENIC HWY 98 SOUTH OF NELSON DR	MOBILE/TITI SWAMP	30D 30M 14.532S	87D 55M 18.894S

ILLICIT DISCHARGE LOCATION
BOOTHE RD-BETWEEN LAKE VIEW DR & NORMAN LN

		OUTFALL INVENTORY SCHEDULE			
DISCHARGE TYPE	DISCHARGE ID	LOCATION	BASIN	LATITUDE	LONGITUDE
PIPE	1	THREE MILE CREEK RD TURNS NORTH BEFORE I-10	MOBILE/FISH RIVER	30D 39M 9.164S	87D 47M 30.833S
BOX CULVERT	2	CR 64 - CORN BR. EAST OF HALL RD	MOBILE/CORN BRANCH	30D 47M 5.895S	87D 47M7.875S
PIPE	3	GREENO LN JUST EAST OF INGLESIDE AVE	MOBILE/COWPEN CREEK	30D 30M 39.672	87D 53M 24.951S
OPEN DITCH	4	WASP LN-WHERE IT DUMPS INTO POND	MOBILE/POINT CLEAR CREEK	30D 28M 26.261S	87D 54M 38.997S
PIPE	5	BOOTHE RD-BETWEEN LAKE VIEW & NORMAN LN	MOBILE/COWPEN CREEK	30D 30M 16.002S	87D 52M 39.695S
BOX CULVERT	6	JIMMY FAULKNER RD- NORTH OF PLAZA DE TOROS DR	MOBILE/SIBLEY CREEK	30D 41M 6.693S	87D 51M 5.611S
BRIDGE	7	SCENIC 98-ROCK CRK. SOUTH OF ECOR ROUGE LN	MOBILE/ROCK CREEK	30D 33M 27.932S	87D 53M 58.874S
BRIDGE	8	TURKEY BRANCH-TURKEY BRANCH DR	MOBILE/TURKEY BRANCH	30D 38M 33.83S	87D 50M 3.536S
BOX CULVERT	9	SCENIC 98-RED GULLY SOUTH OF N WINDING BROOK DR	MOBILE/RED GULLEY	30D 34M 42.480S	87D 54M 17.512S
BRIDGE	10	SCENIC 98-FLY CRK. SOUTH OF SEA CLIFF DR	MOBILE/FLY CREEK	30D 33M 4.416	87D 53M 55.041S
BOX CULVERT	11	CR 44-COWPEN CRK. WEST OF FAIRFIELD DR	MOBILE/COWPEN CREEK	30D 30M 6.374S	87D 52M 19.352S
BOX CULVERT	12	BR. OFF POINT CLEAR CR. WILLOWBRIDGE DR	MOBILE/POINT CLEAR CREEK	30D 28M 58.419S	87D 54M 29.019S
BRIDGE	13	CR 3 BAILEY CRK SOUTH OF COUNTY RD 32	MOBILE/BAILEY CREEK	30D 28M 14.797S	87D 54M 11.017S
BRIDGE	14	SCENIC 98-POINT CLEAR CRK. NORTH OF LAKEWOOD DR	MOBILE/POINT CLEAR CREEK	30D 29M 8.725S	87D 55M 56.413S
PIPE	15	COUNTY RD 66 EAST OF BOAZ RD E	MOBILE/CORN BRANCH	30D 37M 32.626S	87D 46M 56.187S
PIPE	16	COUNTY RD 66 EAST OF BOAZ RD E EAST OF DISCHARGE 15	MOBILE/CORN BRANCH	30D 37M 32.698S	87D 46M 48.239S
BOX CULVERT	17	BOARDWALK DR	MOBILE/MUDDY BRANCH	30D 42M 55.314S	87D 53M 40.18S
PIPE	18	MCFARLAND RD EAST OF JESSIE RD	MOBILE/BAY BRANCH	30D 40M 45.989S	87D 49M 20.674S
PIPE	19	JIMMY FAULKNER RD SOUTH OF PLAZA DE TOROS DR	MOBILE/SIBLEY CREEK	30D 41M 0.769S	87D 51M 9.728S
PIPE	20	MOSELEY RD EAST OF COUNTY RD 13	MOBILE/FLY CREEK	30D 32M 17.546S	87D 51M 47.752S
PIPE	21	COUNTY RD 48 WEST OF BLUEBERRY LN	MOBILE/FISH RIVER	30D 31M 25.095S	87D 50M 42.566S
BOX CULVERT	22	SCENIC HWY 98 SOUTH OF NELSON DR	MOBILE/TITI SWAMP	30D 30M 14.532S	87D 55M 18.894S

		OUTFALL INVENTORY SCHEDULE			
DISCHARGE TYPE	DISCHARGE ID	LOCATION	BASIN	LATITUDE	LONGITUDE
PIPE	1	THREE MILE CREEK RD TURNS NORTH BEFORE I-10	MOBILE/FISH RIVER	30D 39M 9.164S	87D 47M 30.833S
BOX CULVERT	2	CR 64 - CORN BR. EAST OF HALL RD	MOBILE/CORN BRANCH	30D 47M 5.895S	87D 47M7.875S
PIPE	3	GREENO LN JUST EAST OF INGLESIDE AVE	MOBILE/COWPEN CREEK	30D 30M 39.672	87D 53M 24.951S
OPEN DITCH	4	WASP LN-WHERE IT DUMPS INTO POND	MOBILE/POINT CLEAR CREEK	30D 28M 26.261S	87D 54M 38.997S
PIPE	5	BOOTHE RD-BETWEEN LAKE VIEW & NORMAN LN	MOBILE/COWPEN CREEK	30D 30M 16.002S	87D 52M 39.695S
BOX CULVERT	6	JIMMY FAULKNER RD- NORTH OF PLAZA DE TOROS DR	MOBILE/SIBLEY CREEK	30D 41M 6.693S	87D 51M 5.611S
BRIDGE	7	SCENIC 98-ROCK CRK. SOUTH OF ECOR ROUGE LN	MOBILE/ROCK CREEK	30D 33M 27.932S	87D 53M 58.874S
BRIDGE	8	TURKEY BRANCH-TURKEY BRANCH DR	MOBILE/TURKEY BRANCH	30D 38M 33.83S	87D 50M 3.536S
BOX CULVERT	9	SCENIC 98-RED GULLY SOUTH OF N WINDING BROOK DR	MOBILE/RED GULLEY	30D 34M 42.480S	87D 54M 17.512S
BRIDGE	10	SCENIC 98-FLY CRK. SOUTH OF SEA CLIFF DR	MOBILE/FLY CREEK	30D 33M 4.416	87D 53M 55.041S
BOX CULVERT	11	CR 44-COWPEN CRK. WEST OF FAIRFIELD DR	MOBILE/COWPEN CREEK	30D 30M 6.374S	87D 52M 19.352S
BOX CULVERT	12	BR. OFF POINT CLEAR CR. WILLOWBRIDGE DR	MOBILE/POINT CLEAR CREEK	30D 28M 58.419S	87D 54M 29.019S
BRIDGE	13	CR 3 BAILEY CRK SOUTH OF COUNTY RD 32	MOBILE/BAILEY CREEK	30D 28M 14.797S	87D 54M 11.017S
BRIDGE	14	SCENIC 98-POINT CLEAR CRK. NORTH OF LAKEWOOD DR	MOBILE/POINT CLEAR CREEK	30D 29M 8.725S	87D 55M 56.413S
PIPE	15	COUNTY RD 66 EAST OF BOAZ RD E	MOBILE/CORN BRANCH	30D 37M 32.626S	87D 46M 56.187S
PIPE	16	COUNTY RD 66 EAST OF BOAZ RD E EAST OF DISCHARGE 15	MOBILE/CORN BRANCH	30D 37M 32.698S	87D 46M 48.239S
BOX CULVERT	17	BOARDWALK DR	MOBILE/MUDDY BRANCH	30D 42M 55.314S	87D 53M 40.18S
PIPE	18	MCFARLAND RD EAST OF JESSIE RD	MOBILE/BAY BRANCH	30D 40M 45.989S	87D 49M 20.674S
PIPE	19	JIMMY FAULKNER RD SOUTH OF PLAZA DE TOROS DR	MOBILE/SIBLEY CREEK	30D 41M 0.769S	87D 51M 9.728S
PIPE	20	MOSELEY RD EAST OF COUNTY RD 13	MOBILE/FLY CREEK	30D 32M 17.546S	87D 51M 47.752S
PIPE	21	COUNTY RD 48 WEST OF BLUEBERRY LN	MOBILE/FISH RIVER	30D 31M 25.095S	87D 50M 42.566S
BOX CULVERT	22	SCENIC HWY 98 SOUTH OF NELSON DR	MOBILE/TITI SWAMP	30D 30M 14.532S	87D 55M 18.894S

ILLICIT DISCHARGE LOCATION
SCENIC 98- ROCK CRK. SOUTH OF ECOR ROUGE LN

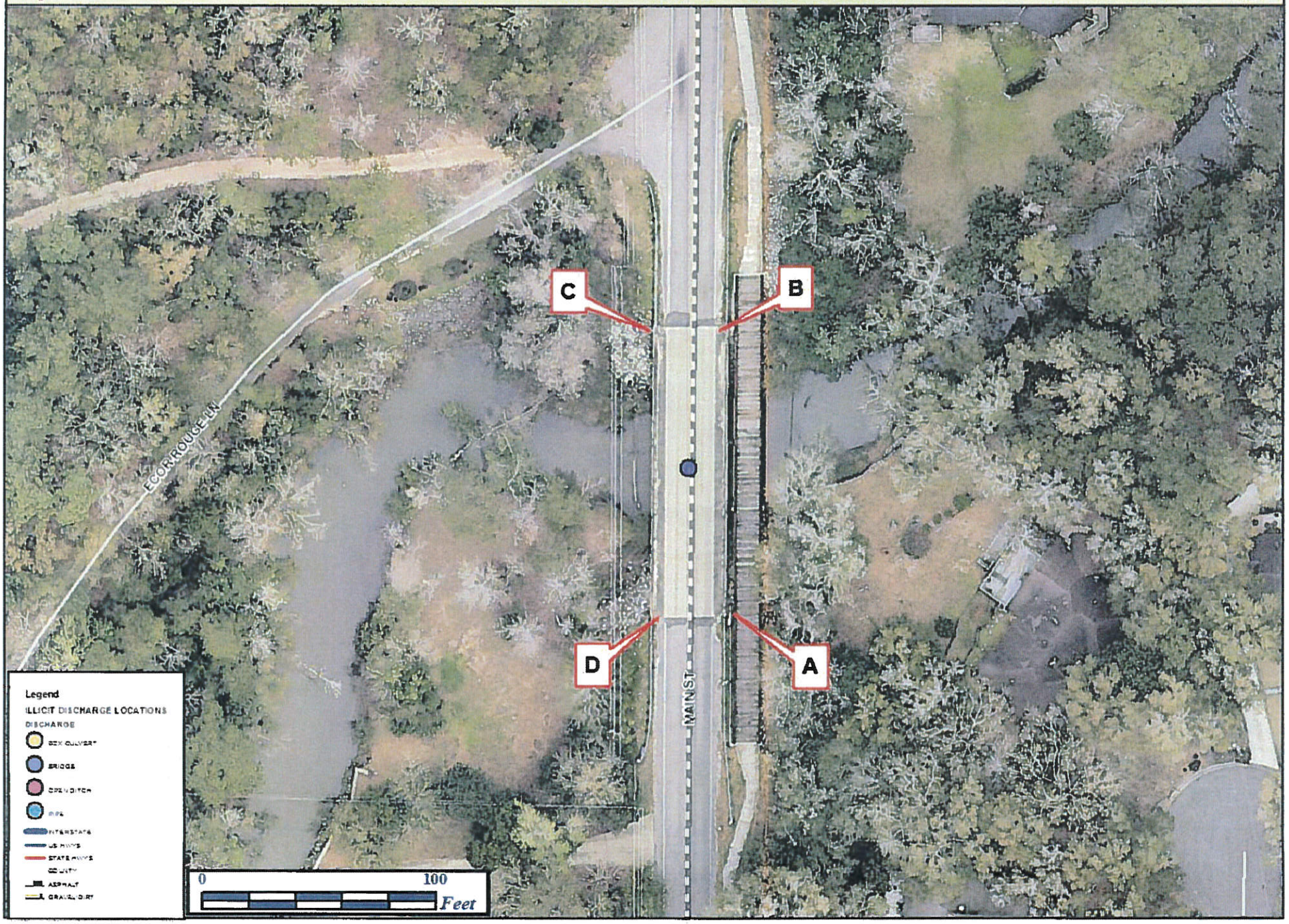

		OUTFALL INVENTORY SCHEDULE			
DISCHARGE TYPE	DISCHARGE ID	LOCATION	BASIN	LATITUDE	LONGITUDE
PIPE	1	THREE MILE CREEK RD TURNS NORTH BEFORE I-10	MOBILE/FISH RIVER	30D 39M 9.164S	87D 47M 30.833S
BOX CULVERT	2	CR 64 - CORN BR. EAST OF HALL RD	MOBILE/CORN BRANCH	30D 47M 5.895S	87D 47M7.875S
PIPE	3	GREENO LN JUST EAST OF INGLESIDE AVE	MOBILE/COWPEN CREEK	30D 30M 39.672	87D 53M 24.951S
OPEN DITCH	4	WASP LN-WHERE IT DUMPS INTO POND	MOBILE/POINT CLEAR CREEK	30D 28M 26.261S	87D 54M 38.997S
PIPE	5	BOOTHE RD-BETWEEN LAKE VIEW & NORMAN LN	MOBILE/COWPEN CREEK	30D 30M 16.002S	87D 52M 39.695S
BOX CULVERT	6	JIMMY FAULKNER RD- NORTH OF PLAZA DE TOROS DR	MOBILE/SIBLEY CREEK	30D 41M 6.693S	87D 51M 5.611S
BRIDGE	7	SCENIC 98-ROCK CRK. SOUTH OF ECOR ROUGE LN	MOBILE/ROCK CREEK	30D 33M 27.932S	87D 53M 58.874S
BRIDGE	8	TURKEY BRANCH-TURKEY BRANCH DR	MOBILE/TURKEY BRANCH	30D 38M 33.83S	87D 50M 3.536S
BOX CULVERT	9	SCENIC 98-RED GULLY SOUTH OF N WINDING BROOK DR	MOBILE/RED GULLEY	30D 34M 42.480S	87D 54M 17.512S
BRIDGE	10	SCENIC 98-FLY CRK. SOUTH OF SEA CLIFF DR	MOBILE/FLY CREEK	30D 33M 4.416	87D 53M 55.041S
BOX CULVERT	11	CR 44-COWPEN CRK. WEST OF FAIRFIELD DR	MOBILE/COWPEN CREEK	30D 30M 6.374S	87D 52M 19.352S
BOX CULVERT	12	BR. OFF POINT CLEAR CR. WILLOWBRIDGE DR	MOBILE/POINT CLEAR CREEK	30D 28M 58.419S	87D 54M 29.019S
BRIDGE	13	CR 3 BAILEY CRK SOUTH OF COUNTY RD 32	MOBILE/BAILEY CREEK	30D 28M 14.797S	87D 54M 11.017S
BRIDGE	14	SCENIC 98-POINT CLEAR CRK. NORTH OF LAKEWOOD DR	MOBILE/POINT CLEAR CREEK	30D 29M 8.725S	87D 55M 56.413S
PIPE	15	COUNTY RD 66 EAST OF BOAZ RD E	MOBILE/CORN BRANCH	30D 37M 32.626S	87D 46M 56.187S
PIPE	16	COUNTY RD 66 EAST OF BOAZ RD E EAST OF DISCHARGE 15	MOBILE/CORN BRANCH	30D 37M 32.698S	87D 46M 48.239S
BOX CULVERT	17	BOARDWALK DR	MOBILE/MUDDY BRANCH	30D 42M 55.314S	87D 53M 40.18S
PIPE	18	MCFARLAND RD EAST OF JESSIE RD	MOBILE/BAY BRANCH	30D 40M 45.989S	87D 49M 20.674S
PIPE	19	JIMMY FAULKNER RD SOUTH OF PLAZA DE TOROS DR	MOBILE/SIBLEY CREEK	30D 41M 0.769S	87D 51M 9.728S
PIPE	20	MOSELEY RD EAST OF COUNTY RD 13	MOBILE/FLY CREEK	30D 32M 17.546S	87D 51M 47.752S
PIPE	21	COUNTY RD 48 WEST OF BLUEBERRY LN	MOBILE/FISH RIVER	30D 31M 25.095S	87D 50M 42.566S
BOX CULVERT	22	SCENIC HWY 98 SOUTH OF NELSON DR	MOBILE/TITI SWAMP	30D 30M 14.532S	87D 55M 18.894S

DISCHARGE ID 8

ILLICIT DISCHARGE LOCATION
TURKEY BRANCH-TURKEY BRANCH DRIVE

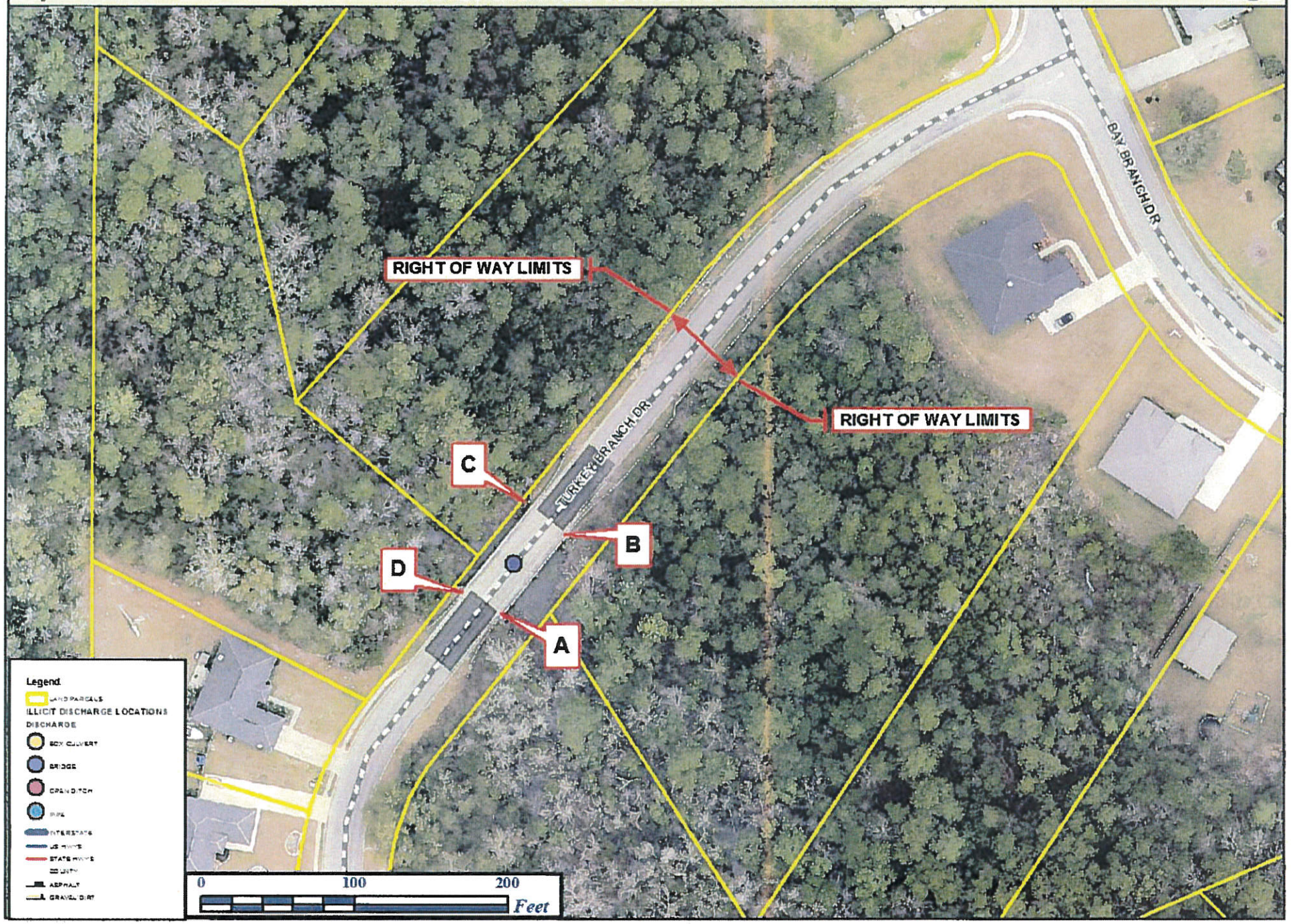

		OUTFALL INVENTORY SCHEDULE			
DISCHARGE TYPE	DISCHARGE ID	LOCATION	BASIN	LATITUDE	LONGITUDE
PIPE	1	THREE MILE CREEK RD TURNS NORTH BEFORE I-10	MOBILE/FISH RIVER	30D 39M 9.164S	87D 47M 30.833S
BOX CULVERT	2	CR 64 - CORN BR. EAST OF HALL RD	MOBILE/CORN BRANCH	30D 47M 5.895S	87D 47M7.875S
PIPE	3	GREENO LN JUST EAST OF INGLESIDE AVE	MOBILE/COWPEN CREEK	30D 30M 39.672	87D 53M 24.951S
OPEN DITCH	4	WASP LN-WHERE IT DUMPS INTO POND	MOBILE/POINT CLEAR CREEK	30D 28M 26.261S	87D 54M 38.997S
PIPE	5	BOOTHE RD-BETWEEN LAKE VIEW & NORMAN LN	MOBILE/COWPEN CREEK	30D 30M 16.002S	87D 52M 39.695S
BOX CULVERT	6	JIMMY FAULKNER RD- NORTH OF PLAZA DE TOROS DR	MOBILE/SIBLEY CREEK	30D 41M 6.693S	87D 51M 5.611S
BRIDGE	7	SCENIC 98-ROCK CRK. SOUTH OF ECOR ROUGE LN	MOBILE/ROCK CREEK	30D 33M 27.932S	87D 53M 58.874S
BRIDGE	8	TURKEY BRANCH-TURKEY BRANCH DR	MOBILE/TURKEY BRANCH	30D 38M 33.83S	87D 50M 3.536S
BOX CULVERT	9	SCENIC 98-RED GULLY SOUTH OF N WINDING BROOK DR	MOBILE/RED GULLEY	30D 34M 42.480S	87D 54M 17.512S
BRIDGE	10	SCENIC 98-FLY CRK. SOUTH OF SEA CLIFF DR	MOBILE/FLY CREEK	30D 33M 4.416	87D 53M 55.041S
BOX CULVERT	11	CR 44-COWPEN CRK. WEST OF FAIRFIELD DR	MOBILE/COWPEN CREEK	30D 30M 6.374S	87D 52M 19.352S
BOX CULVERT	12	BR. OFF POINT CLEAR CR. WILLOWBRIDGE DR	MOBILE/POINT CLEAR CREEK	30D 28M 58.419S	87D 54M 29.019S
BRIDGE	13	CR 3 BAILEY CRK SOUTH OF COUNTY RD 32	MOBILE/BAILEY CREEK	30D 28M 14.797S	87D 54M 11.017S
BRIDGE	14	SCENIC 98-POINT CLEAR CRK. NORTH OF LAKEWOOD DR	MOBILE/POINT CLEAR CREEK	30D 29M 8.725S	87D 55M 56.413S
PIPE	15	COUNTY RD 66 EAST OF BOAZ RD E	MOBILE/CORN BRANCH	30D 37M 32.626S	87D 46M 56.187S
PIPE	16	COUNTY RD 66 EAST OF BOAZ RD E EAST OF DISCHARGE 15	MOBILE/CORN BRANCH	30D 37M 32.698S	87D 46M 48.239S
BOX CULVERT	17	BOARDWALK DR	MOBILE/MUDDY BRANCH	30D 42M 55.314S	87D 53M 40.18S
PIPE	18	MCFARLAND RD EAST OF JESSIE RD	MOBILE/BAY BRANCH	30D 40M 45.989S	87D 49M 20.674S
PIPE	19	JIMMY FAULKNER RD SOUTH OF PLAZA DE TOROS DR	MOBILE/SIBLEY CREEK	30D 41M 0.769S	87D 51M 9.728S
PIPE	20	MOSELEY RD EAST OF COUNTY RD 13	MOBILE/FLY CREEK	30D 32M 17.546S	87D 51M 47.752S
PIPE	21	COUNTY RD 48 WEST OF BLUEBERRY LN	MOBILE/FISH RIVER	30D 31M 25.095S	87D 50M 42.566S
BOX CULVERT	22	SCENIC HWY 98 SOUTH OF NELSON DR	MOBILE/TITI SWAMP	30D 30M 14.532S	87D 55M 18.894S

ILLICIT DISCHARGE LOCATION
SCENIC 98- RED GULLEY SOUTH OF N WINDING BROOK DR

		OUTFALL INVENTORY SCHEDULE			
DISCHARGE TYPE	DISCHARGE ID	LOCATION	BASIN	LATITUDE	LONGITUDE
PIPE	1	THREE MILE CREEK RD TURNS NORTH BEFORE I-10	MOBILE/FISH RIVER	30D 39M 9.164S	87D 47M 30.833S
BOX CULVERT	2	CR 64 - CORN BR. EAST OF HALL RD	MOBILE/CORN BRANCH	30D 47M 5.895S	87D 47M7.875S
PIPE	3	GREENO LN JUST EAST OF INGLESIDE AVE	MOBILE/COWPEN CREEK	30D 30M 39.672	87D 53M 24.951S
OPEN DITCH	4	WASP LN-WHERE IT DUMPS INTO POND	MOBILE/POINT CLEAR CREEK	30D 28M 26.261S	87D 54M 38.997S
PIPE	5	BOOTHE RD-BETWEEN LAKE VIEW & NORMAN LN	MOBILE/COWPEN CREEK	30D 30M 16.002S	87D 52M 39.695S
BOX CULVERT	6	JIMMY FAULKNER RD- NORTH OF PLAZA DE TOROS DR	MOBILE/SIBLEY CREEK	30D 41M 6.693S	87D 51M 5.611S
BRIDGE	7	SCENIC 98-ROCK CRK. SOUTH OF ECOR ROUGE LN	MOBILE/ROCK CREEK	30D 33M 27.932S	87D 53M 58.874S
BRIDGE	8	TURKEY BRANCH-TURKEY BRANCH DR	MOBILE/TURKEY BRANCH	30D 38M 33.83S	87D 50M 3.536S
BOX CULVERT	9	SCENIC 98-RED GULLY SOUTH OF N WINDING BROOK DR	MOBILE/RED GULLEY	30D 34M 42.480S	87D 54M 17.512S
BRIDGE	10	SCENIC 98-FLY CRK. SOUTH OF SEA CLIFF DR	MOBILE/FLY CREEK	30D 33M 4.416	87D 53M 55.041S
BOX CULVERT	11	CR 44-COWPEN CRK. WEST OF FAIRFIELD DR	MOBILE/COWPEN CREEK	30D 30M 6.374S	87D 52M 19.352S
BOX CULVERT	12	BR. OFF POINT CLEAR CR. WILLOWBRIDGE DR	MOBILE/POINT CLEAR CREEK	30D 28M 58.419S	87D 54M 29.019S
BRIDGE	13	CR 3 BAILEY CRK SOUTH OF COUNTY RD 32	MOBILE/BAILEY CREEK	30D 28M 14.797S	87D 54M 11.017S
BRIDGE	14	SCENIC 98-POINT CLEAR CRK. NORTH OF LAKEWOOD DR	MOBILE/POINT CLEAR CREEK	30D 29M 8.725S	87D 55M 56.413S
PIPE	15	COUNTY RD 66 EAST OF BOAZ RD E	MOBILE/CORN BRANCH	30D 37M 32.626S	87D 46M 56.187S
PIPE	16	COUNTY RD 66 EAST OF BOAZ RD E EAST OF DISCHARGE 15	MOBILE/CORN BRANCH	30D 37M 32.698S	87D 46M 48.239S
BOX CULVERT	17	BOARDWALK DR	MOBILE/MUDDY BRANCH	30D 42M 55.314S	87D 53M 40.18S
PIPE	18	MCFARLAND RD EAST OF JESSIE RD	MOBILE/BAY BRANCH	30D 40M 45.989S	87D 49M 20.674S
PIPE	19	JIMMY FAULKNER RD SOUTH OF PLAZA DE TOROS DR	MOBILE/SIBLEY CREEK	30D 41M 0.769S	87D 51M 9.728S
PIPE	20	MOSELEY RD EAST OF COUNTY RD 13	MOBILE/FLY CREEK	30D 32M 17.546S	87D 51M 47.752S
PIPE	21	COUNTY RD 48 WEST OF BLUEBERRY LN	MOBILE/FISH RIVER	30D 31M 25.095S	87D 50M 42.566S
BOX CULVERT	22	SCENIC HWY 98 SOUTH OF NELSON DR	MOBILE/TITI SWAMP	30D 30M 14.532S	87D 55M 18.894S

ILLICIT DISCHARGE LOCATION
SCENIC 98- FLY CRK. SOUTH OF SEA CLIFF DR

		OUTFALL INVENTORY SCHEDULE			
DISCHARGE TYPE	DISCHARGE ID	LOCATION	BASIN	LATITUDE	LONGITUDE
PIPE	1	THREE MILE CREEK RD TURNS NORTH BEFORE I-10	MOBILE/FISH RIVER	30D 39M 9.164S	87D 47M 30.833S
BOX CULVERT	2	CR 64 - CORN BR. EAST OF HALL RD	MOBILE/CORN BRANCH	30D 47M 5.895S	87D 47M7.875S
PIPE	3	GREENO LN JUST EAST OF INGLESIDE AVE	MOBILE/COWPEN CREEK	30D 30M 39.672	87D 53M 24.951S
OPEN DITCH	4	WASP LN-WHERE IT DUMPS INTO POND	MOBILE/POINT CLEAR CREEK	30D 28M 26.261S	87D 54M 38.997S
PIPE	5	BOOTHE RD-BETWEEN LAKE VIEW & NORMAN LN	MOBILE/COWPEN CREEK	30D 30M 16.002S	87D 52M 39.695S
BOX CULVERT	6	JIMMY FAULKNER RD- NORTH OF PLAZA DE TOROS DR	MOBILE/SIBLEY CREEK	30D 41M 6.693S	87D 51M 5.611S
BRIDGE	7	SCENIC 98-ROCK CRK. SOUTH OF ECOR ROUGE LN	MOBILE/ROCK CREEK	30D 33M 27.932S	87D 53M 58.874S
BRIDGE	8	TURKEY BRANCH-TURKEY BRANCH DR	MOBILE/TURKEY BRANCH	30D 38M 33.83S	87D 50M 3.536S
BOX CULVERT	9	SCENIC 98-RED GULLY SOUTH OF N WINDING BROOK DR	MOBILE/RED GULLEY	30D 34M 42.480S	87D 54M 17.512S
BRIDGE	10	SCENIC 98-FLY CRK. SOUTH OF SEA CLIFF DR	MOBILE/FLY CREEK	30D 33M 4.416	87D 53M 55.041S
BOX CULVERT	11	CR 44-COWPEN CRK. WEST OF FAIRFIELD DR	MOBILE/COWPEN CREEK	30D 30M 6.374S	87D 52M 19.352S
BOX CULVERT	12	BR. OFF POINT CLEAR CR. WILLOWBRIDGE DR	MOBILE/POINT CLEAR CREEK	30D 28M 58.419S	87D 54M 29.019S
BRIDGE	13	CR 3 BAILEY CRK SOUTH OF COUNTY RD 32	MOBILE/BAILEY CREEK	30D 28M 14.797S	87D 54M 11.017S
BRIDGE	14	SCENIC 98-POINT CLEAR CRK. NORTH OF LAKEWOOD DR	MOBILE/POINT CLEAR CREEK	30D 29M 8.725S	87D 55M 56.413S
PIPE	15	COUNTY RD 66 EAST OF BOAZ RD E	MOBILE/CORN BRANCH	30D 37M 32.626S	87D 46M 56.187S
PIPE	16	COUNTY RD 66 EAST OF BOAZ RD E EAST OF DISCHARGE 15	MOBILE/CORN BRANCH	30D 37M 32.698S	87D 46M 48.239S
BOX CULVERT	17	BOARDWALK DR	MOBILE/MUDDY BRANCH	30D 42M 55.314S	87D 53M 40.18S
PIPE	18	MCFARLAND RD EAST OF JESSIE RD	MOBILE/BAY BRANCH	30D 40M 45.989S	87D 49M 20.674S
PIPE	19	JIMMY FAULKNER RD SOUTH OF PLAZA DE TOROS DR	MOBILE/SIBLEY CREEK	30D 41M 0.769S	87D 51M 9.728S
PIPE	20	MOSELEY RD EAST OF COUNTY RD 13	MOBILE/FLY CREEK	30D 32M 17.546S	87D 51M 47.752S
PIPE	21	COUNTY RD 48 WEST OF BLUEBERRY LN	MOBILE/FISH RIVER	30D 31M 25.095S	87D 50M 42.566S
BOX CULVERT	22	SCENIC HWY 98 SOUTH OF NELSON DR	MOBILE/TITI SWAMP	30D 30M 14.532S	87D 55M 18.894S

ILLICIT DISCHARGE LOCATION
CR 44- COWPEN CRK. WEST OF FAIRFIELD DR

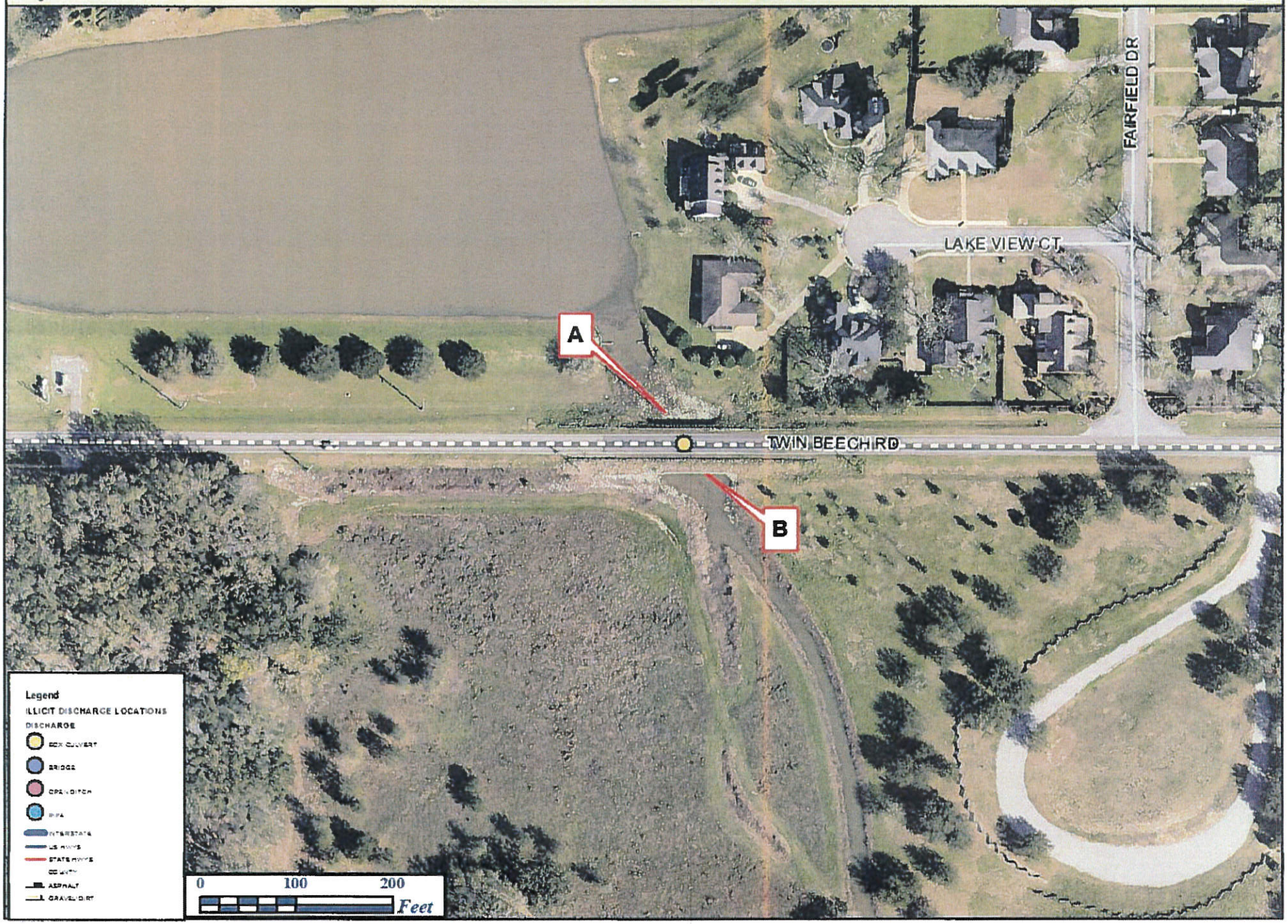

		OUTFALL INVENTORY SCHEDULE			
DISCHARGE TYPE	DISCHARGE ID	LOCATION	BASIN	LATITUDE	LONGITUDE
PIPE	1	THREE MILE CREEK RD TURNS NORTH BEFORE I-10	MOBILE/FISH RIVER	30D 39M 9.164S	87D 47M 30.833S
BOX CULVERT	2	CR 64 - CORN BR. EAST OF HALL RD	MOBILE/CORN BRANCH	30D 47M 5.895S	87D 47M7.875S
PIPE	3	GREENO LN JUST EAST OF INGLESIDE AVE	MOBILE/COWPEN CREEK	30D 30M 39.672	87D 53M 24.951S
OPEN DITCH	4	WASP LN-WHERE IT DUMPS INTO POND	MOBILE/POINT CLEAR CREEK	30D 28M 26.261S	87D 54M 38.997S
PIPE	5	BOOTHE RD-BETWEEN LAKE VIEW & NORMAN LN	MOBILE/COWPEN CREEK	30D 30M 16.002S	87D 52M 39.695S
BOX CULVERT	6	JIMMY FAULKNER RD- NORTH OF PLAZA DE TOROS DR	MOBILE/SIBLEY CREEK	30D 41M 6.693S	87D 51M 5.611S
BRIDGE	7	SCENIC 98-ROCK CRK. SOUTH OF ECOR ROUGE LN	MOBILE/ROCK CREEK	30D 33M 27.932S	87D 53M 58.874S
BRIDGE	8	TURKEY BRANCH-TURKEY BRANCH DR	MOBILE/TURKEY BRANCH	30D 38M 33.83S	87D 50M 3.536S
BOX CULVERT	9	SCENIC 98-RED GULLY SOUTH OF N WINDING BROOK DR	MOBILE/RED GULLEY	30D 34M 42.480S	87D 54M 17.512S
BRIDGE	10	SCENIC 98-FLY CRK. SOUTH OF SEA CLIFF DR	MOBILE/FLY CREEK	30D 33M 4.416	87D 53M 55.041S
BOX CULVERT	11	CR 44-COWPEN CRK. WEST OF FAIRFIELD DR	MOBILE/COWPEN CREEK	30D 30M 6.374S	87D 52M 19.352S
BOX CULVERT	12	BR. OFF POINT CLEAR CR. WILLOWBRIDGE DR	MOBILE/POINT CLEAR CREEK	30D 28M 58.419S	87D 54M 29.019S
BRIDGE	13	CR 3 BAILEY CRK SOUTH OF COUNTY RD 32	MOBILE/BAILEY CREEK	30D 28M 14.797S	87D 54M 11.017S
BRIDGE	14	SCENIC 98-POINT CLEAR CRK. NORTH OF LAKEWOOD DR	MOBILE/POINT CLEAR CREEK	30D 29M 8.725S	87D 55M 56.413S
PIPE	15	COUNTY RD 66 EAST OF BOAZ RD E	MOBILE/CORN BRANCH	30D 37M 32.626S	87D 46M 56.187S
PIPE	16	COUNTY RD 66 EAST OF BOAZ RD E EAST OF DISCHARGE 15	MOBILE/CORN BRANCH	30D 37M 32.698S	87D 46M 48.239S
BOX CULVERT	17	BOARDWALK DR	MOBILE/MUDDY BRANCH	30D 42M 55.314S	87D 53M 40.18S
PIPE	18	MCFARLAND RD EAST OF JESSIE RD	MOBILE/BAY BRANCH	30D 40M 45.989S	87D 49M 20.674S
PIPE	19	JIMMY FAULKNER RD SOUTH OF PLAZA DE TOROS DR	MOBILE/SIBLEY CREEK	30D 41M 0.769S	87D 51M 9.728S
PIPE	20	MOSELEY RD EAST OF COUNTY RD 13	MOBILE/FLY CREEK	30D 32M 17.546S	87D 51M 47.752S
PIPE	21	COUNTY RD 48 WEST OF BLUEBERRY LN	MOBILE/FISH RIVER	30D 31M 25.095S	87D 50M 42.566S
BOX CULVERT	22	SCENIC HWY 98 SOUTH OF NELSON DR	MOBILE/TITI SWAMP	30D 30M 14.532S	87D 55M 18.894S

ILLICIT DISCHARGE LOCATION
BRIDGE OFF POINT CLEAR CREEK- WILLOWBRIDGE DR

		OUTFALL INVENTORY SCHEDULE			
DISCHARGE TYPE	DISCHARGE ID	LOCATION	BASIN	LATITUDE	LONGITUDE
PIPE	1	THREE MILE CREEK RD TURNS NORTH BEFORE I-10	MOBILE/FISH RIVER	30D 39M 9.164S	87D 47M 30.833S
BOX CULVERT	2	CR 64 - CORN BR. EAST OF HALL RD	MOBILE/CORN BRANCH	30D 47M 5.895S	87D 47M7.875S
PIPE	3	GREENO LN JUST EAST OF INGLESIDE AVE	MOBILE/COWPEN CREEK	30D 30M 39.672	87D 53M 24.951S
OPEN DITCH	4	WASP LN-WHERE IT DUMPS INTO POND	MOBILE/POINT CLEAR CREEK	30D 28M 26.261S	87D 54M 38.997S
PIPE	5	BOOTHE RD-BETWEEN LAKE VIEW & NORMAN LN	MOBILE/COWPEN CREEK	30D 30M 16.002S	87D 52M 39.695S
BOX CULVERT	6	JIMMY FAULKNER RD- NORTH OF PLAZA DE TOROS DR	MOBILE/SIBLEY CREEK	30D 41M 6.693S	87D 51M 5.611S
BRIDGE	7	SCENIC 98-ROCK CRK. SOUTH OF ECOR ROUGE LN	MOBILE/ROCK CREEK	30D 33M 27.932S	87D 53M 58.874S
BRIDGE	8	TURKEY BRANCH-TURKEY BRANCH DR	MOBILE/TURKEY BRANCH	30D 38M 33.83S	87D 50M 3.536S
BOX CULVERT	9	SCENIC 98-RED GULLY SOUTH OF N WINDING BROOK DR	MOBILE/RED GULLEY	30D 34M 42.480S	87D 54M 17.512S
BRIDGE	10	SCENIC 98-FLY CRK. SOUTH OF SEA CLIFF DR	MOBILE/FLY CREEK	30D 33M 4.416	87D 53M 55.041S
BOX CULVERT	11	CR 44-COWPEN CRK. WEST OF FAIRFIELD DR	MOBILE/COWPEN CREEK	30D 30M 6.374S	87D 52M 19.352S
BOX CULVERT	12	BR. OFF POINT CLEAR CR. WILLOWBRIDGE DR	MOBILE/POINT CLEAR CREEK	30D 28M 58.419S	87D 54M 29.019S
BRIDGE	13	CR 3 BAILEY CRK SOUTH OF COUNTY RD 32	MOBILE/BAILEY CREEK	30D 28M 14.797S	87D 54M 11.017S
BRIDGE	14	SCENIC 98-POINT CLEAR CRK. NORTH OF LAKEWOOD DR	MOBILE/POINT CLEAR CREEK	30D 29M 8.725S	87D 55M 56.413S
PIPE	15	COUNTY RD 66 EAST OF BOAZ RD E	MOBILE/CORN BRANCH	30D 37M 32.626S	87D 46M 56.187S
PIPE	16	COUNTY RD 66 EAST OF BOAZ RD E EAST OF DISCHARGE 15	MOBILE/CORN BRANCH	30D 37M 32.698S	87D 46M 48.239S
BOX CULVERT	17	BOARDWALK DR	MOBILE/MUDDY BRANCH	30D 42M 55.314S	87D 53M 40.18S
PIPE	18	MCFARLAND RD EAST OF JESSIE RD	MOBILE/BAY BRANCH	30D 40M 45.989S	87D 49M 20.674S
PIPE	19	JIMMY FAULKNER RD SOUTH OF PLAZA DE TOROS DR	MOBILE/SIBLEY CREEK	30D 41M 0.769S	87D 51M 9.728S
PIPE	20	MOSELEY RD EAST OF COUNTY RD 13	MOBILE/FLY CREEK	30D 32M 17.546S	87D 51M 47.752S
PIPE	21	COUNTY RD 48 WEST OF BLUEBERRY LN	MOBILE/FISH RIVER	30D 31M 25.095S	87D 50M 42.566S
BOX CULVERT	22	SCENIC HWY 98 SOUTH OF NELSON DR	MOBILE/TITI SWAMP	30D 30M 14.532S	87D 55M 18.894S

ILLICIT DISCHARGE LOCATION
CR 3- BAILEY CRK. SOUTH OF COUNTY RD 32



		OUTFALL INVENTORY SCHEDULE			
DISCHARGE TYPE	DISCHARGE ID	LOCATION	BASIN	LATITUDE	LONGITUDE
PIPE	1	THREE MILE CREEK RD TURNS NORTH BEFORE I-10	MOBILE/FISH RIVER	30D 39M 9.164S	87D 47M 30.833S
BOX CULVERT	2	CR 64 - CORN BR. EAST OF HALL RD	MOBILE/CORN BRANCH	30D 47M 5.895S	87D 47M7.875S
PIPE	3	GREENO LN JUST EAST OF INGLESIDE AVE	MOBILE/COWPEN CREEK	30D 30M 39.672	87D 53M 24.951S
OPEN DITCH	4	WASP LN-WHERE IT DUMPS INTO POND	MOBILE/POINT CLEAR CREEK	30D 28M 26.261S	87D 54M 38.997S
PIPE	5	BOOTHE RD-BETWEEN LAKE VIEW & NORMAN LN	MOBILE/COWPEN CREEK	30D 30M 16.002S	87D 52M 39.695S
BOX CULVERT	6	JIMMY FAULKNER RD- NORTH OF PLAZA DE TOROS DR	MOBILE/SIBLEY CREEK	30D 41M 6.693S	87D 51M 5.611S
BRIDGE	7	SCENIC 98-ROCK CRK. SOUTH OF ECOR ROUGE LN	MOBILE/ROCK CREEK	30D 33M 27.932S	87D 53M 58.874S
BRIDGE	8	TURKEY BRANCH-TURKEY BRANCH DR	MOBILE/TURKEY BRANCH	30D 38M 33.83S	87D 50M 3.536S
BOX CULVERT	9	SCENIC 98-RED GULLY SOUTH OF N WINDING BROOK DR	MOBILE/RED GULLEY	30D 34M 42.480S	87D 54M 17.512S
BRIDGE	10	SCENIC 98-FLY CRK. SOUTH OF SEA CLIFF DR	MOBILE/FLY CREEK	30D 33M 4.416	87D 53M 55.041S
BOX CULVERT	11	CR 44-COWPEN CRK. WEST OF FAIRFIELD DR	MOBILE/COWPEN CREEK	30D 30M 6.374S	87D 52M 19.352S
BOX CULVERT	12	BR. OFF POINT CLEAR CR. WILLOWBRIDGE DR	MOBILE/POINT CLEAR CREEK	30D 28M 58.419S	87D 54M 29.019S
BRIDGE	13	CR 3 BAILEY CRK SOUTH OF COUNTY RD 32	MOBILE/BAILEY CREEK	30D 28M 14.797S	87D 54M 11.017S
BRIDGE	14	SCENIC 98-POINT CLEAR CRK. NORTH OF LAKEWOOD DR	MOBILE/POINT CLEAR CREEK	30D 29M 8.725S	87D 55M 56.413S
PIPE	15	COUNTY RD 66 EAST OF BOAZ RD E	MOBILE/CORN BRANCH	30D 37M 32.626S	87D 46M 56.187S
PIPE	16	COUNTY RD 66 EAST OF BOAZ RD E EAST OF DISCHARGE 15	MOBILE/CORN BRANCH	30D 37M 32.698S	87D 46M 48.239S
BOX CULVERT	17	BOARDWALK DR	MOBILE/MUDDY BRANCH	30D 42M 55.314S	87D 53M 40.18S
PIPE	18	MCFARLAND RD EAST OF JESSIE RD	MOBILE/BAY BRANCH	30D 40M 45.989S	87D 49M 20.674S
PIPE	19	JIMMY FAULKNER RD SOUTH OF PLAZA DE TOROS DR	MOBILE/SIBLEY CREEK	30D 41M 0.769S	87D 51M 9.728S
PIPE	20	MOSELEY RD EAST OF COUNTY RD 13	MOBILE/FLY CREEK	30D 32M 17.546S	87D 51M 47.752S
PIPE	21	COUNTY RD 48 WEST OF BLUEBERRY LN	MOBILE/FISH RIVER	30D 31M 25.095S	87D 50M 42.566S
BOX CULVERT	22	SCENIC HWY 98 SOUTH OF NELSON DR	MOBILE/TITI SWAMP	30D 30M 14.532S	87D 55M 18.894S
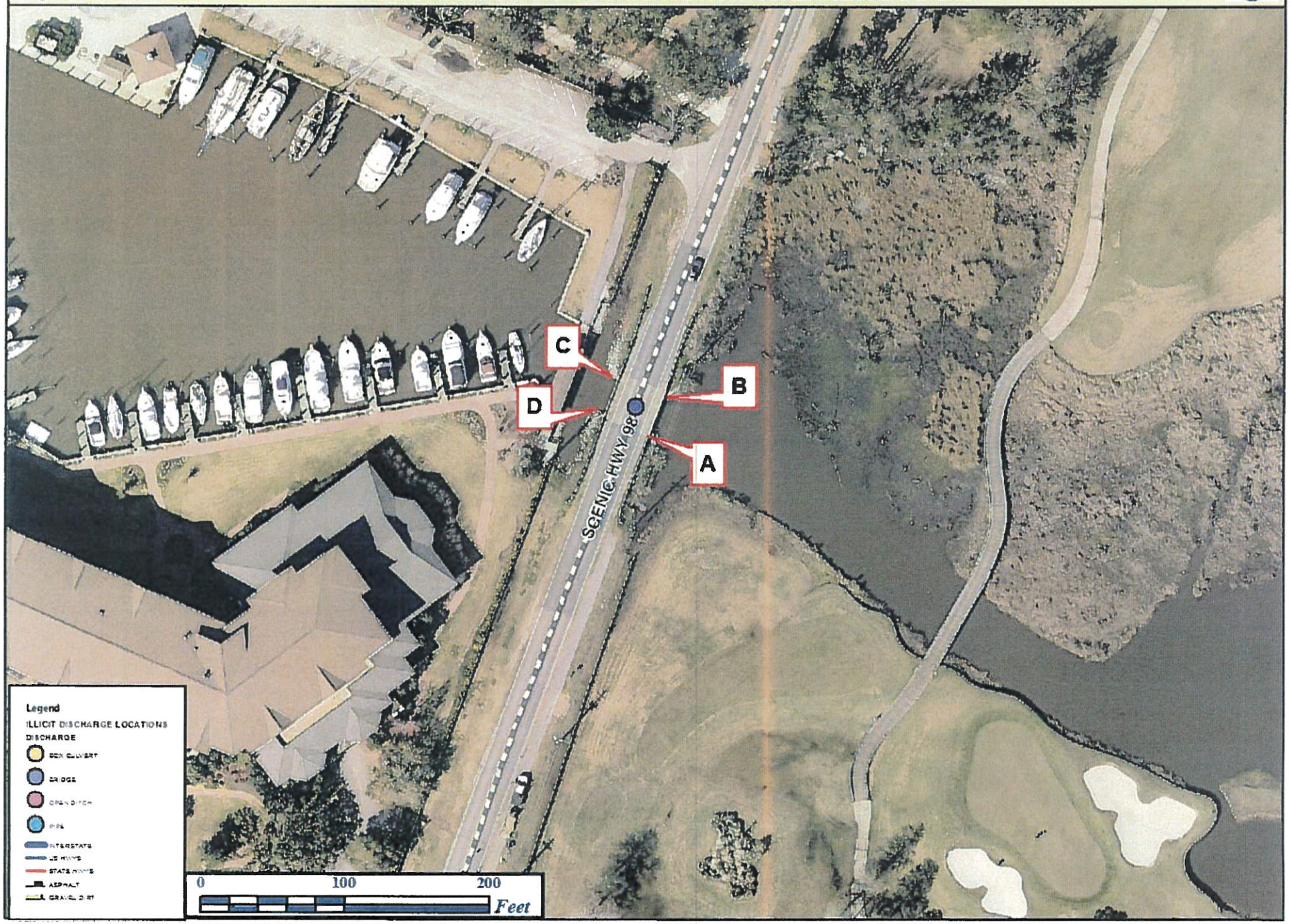
ILLICIT DISCHARGE LOCATION
SCENIC 98- POINT CLEAR CRK. NORTH OF LAKEWOOD DR