Appendix C

Illicit Discharge Detection And Elimination (IDDE)

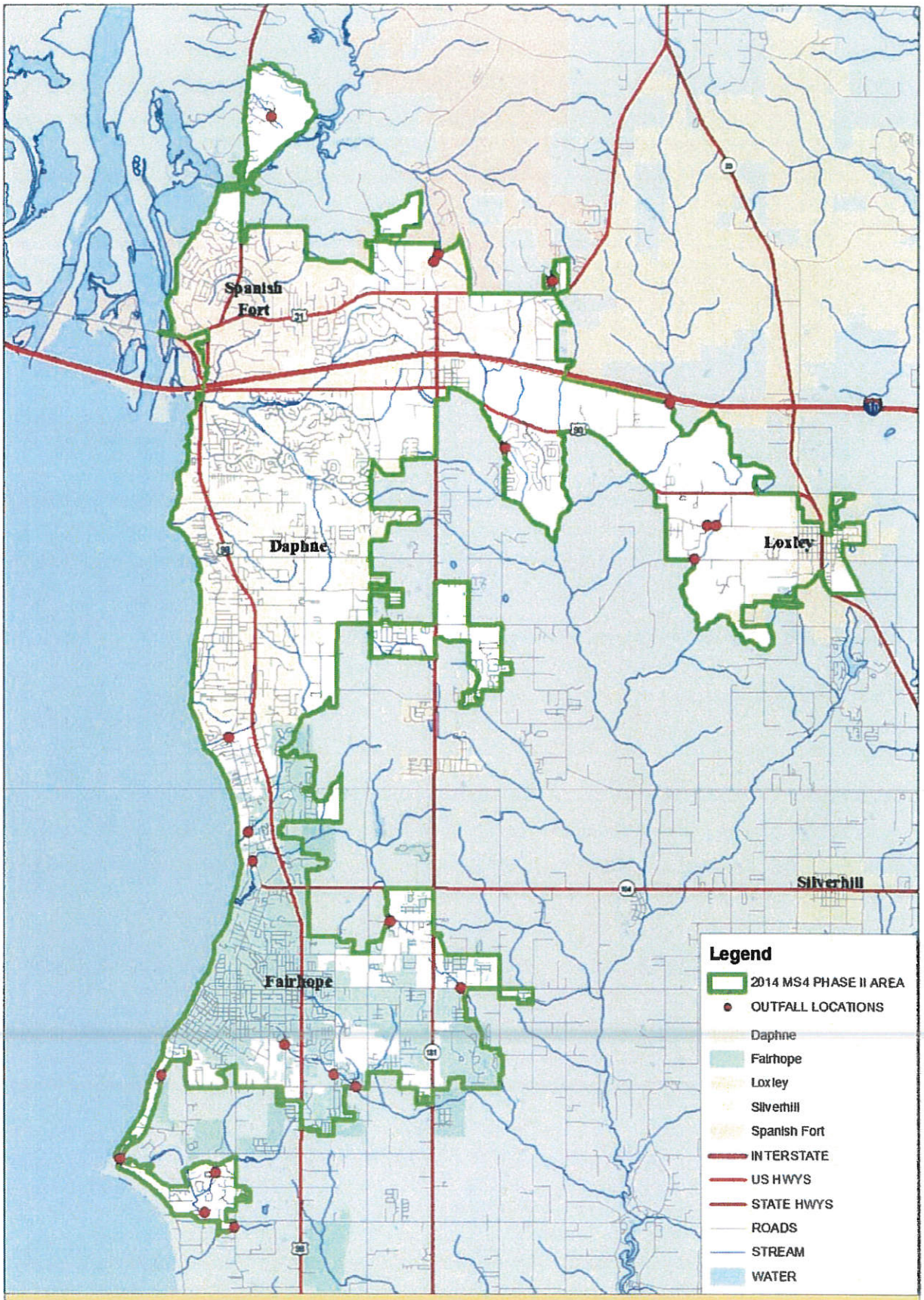

Baldwin County MS4 Phase II

Outfall Inventory

N W E S

0 1 2 3 4 5 Miles

		OUTFALL INVENTORY SCHEDULE			
DISCHARGE TYPE	DISCHARGE ID	LOCATION	BASIN	LATITUDE	LONGITUDE
PIPE	1	THREE MILE CREEK RD TURNS NORTH BEFORE I-10	MOBILE/FISH RIVER	30D 39M 9.164S	87D 47M 30.833S
BOX CULVERT	2	CR 64 - CORN BR. EAST OF HALL RD	MOBILE/CORN BRANCH	30D 47M 5.895S	87D 47M7.875S
PIPE	3	GREENO LN JUST EAST OF INGLESIDE AVE	MOBILE/COWPEN CREEK	30D 30M 39.672	87D 53M 24.951S
OPEN DITCH	4	WASP LN-WHERE IT DUMPS INTO POND	MOBILE/POINT CLEAR CREEK	30D 28M 26.261S	87D 54M 38.997S
PIPE	5	BOOTHE RD-BETWEEN LAKE VIEW & NORMAN LN	MOBILE/COWPEN CREEK	30D 30M 16.002S	87D 52M 39.695S
BOX CULVERT	6	JIMMY FAULKNER RD- NORTH OF PLAZA DE TOROS DR	MOBILE/SIBLEY CREEK	30D 41M 6.693S	87D 51M 5.611S
BRIDGE	7	SCENIC 98-ROCK CRK. SOUTH OF ECOR ROUGE LN	MOBILE/ROCK CREEK	30D 33M 27.932S	87D 53M 58.874S
BRIDGE	8	TURKEY BRANCH-TURKEY BRANCH DR	MOBILE/TURKEY BRANCH	30D 38M 33.83S	87D 50M 3.536S
BOX CULVERT	9	SCENIC 98-RED GULLY SOUTH OF N WINDING BROOK DR	MOBILE/RED GULLEY	30D 34M 42.480S	87D 54M 17.512S
BRIDGE	10	SCENIC 98-FLY CRK. SOUTH OF SEA CLIFF DR	MOBILE/FLY CREEK	30D 33M 4.416	87D 53M 55.041S
BOX CULVERT	11	CR 44-COWPEN CRK. WEST OF FAIRFIELD DR	MOBILE/COWPEN CREEK	30D 30M 6.374S	87D 52M 19.352S
BOX CULVERT	12	BR. OFF POINT CLEAR CR. WILLOWBRIDGE DR	MOBILE/POINT CLEAR CREEK	30D 28M 58.419S	87D 54M 29.019S
BRIDGE	13	CR 3 BAILEY CRK SOUTH OF COUNTY RD 32	MOBILE/BAILEY CREEK	30D 28M 14.797S	87D 54M 11.017S
BRIDGE	14	SCENIC 98-POINT CLEAR CRK. NORTH OF LAKEWOOD DR	MOBILE/POINT CLEAR CREEK	30D 29M 8.725S	87D 55M 56.413S
PIPE	15	COUNTY RD 66 EAST OF BOAZ RD E	MOBILE/CORN BRANCH	30D 37M 32.626S	87D 46M 56.187S
PIPE	16	COUNTY RD 66 EAST OF BOAZ RD E EAST OF DISCHARGE 15	MOBILE/CORN BRANCH	30D 37M 32.698S	87D 46M 48.239S
BOX CULVERT	17	BOARDWALK DR	MOBILE/MUDDY BRANCH	30D 42M 55.314S	87D 53M 40.18S
PIPE	18	MCFARLAND RD EAST OF JESSIE RD	MOBILE/BAY BRANCH	30D 40M 45.989S	87D 49M 20.674S
PIPE	19	JIMMY FAULKNER RD SOUTH OF PLAZA DE TOROS DR	MOBILE/SIBLEY CREEK	30D 41M 0.769S	87D 51M 9.728S
PIPE	20	MOSELEY RD EAST OF COUNTY RD 13	MOBILE/FLY CREEK	30D 32M 17.546S	87D 51M 47.752S
PIPE	21	COUNTY RD 48 WEST OF BLUEBERRY LN	MOBILE/FISH RIVER	30D 31M 25.095S	87D 50M 42.566S
BOX CULVERT	22	SCENIC HWY 98 SOUTH OF NELSON DR	MOBILE/TITI SWAMP	30D 30M 14.532S	87D 55M 18.894S

ILLICIT DISCHARGE LOCATION
THREE MILE CREEK RD TURNS NORTH BEFORE I-10

		OUTFALL INVENTORY SCHEDULE			
DISCHARGE TYPE	DISCHARGE ID	LOCATION	BASIN	LATITUDE	LONGITUDE
PIPE	1	THREE MILE CREEK RD TURNS NORTH BEFORE I-10	MOBILE/FISH RIVER	30D 39M 9.164S	87D 47M 30.833S
BOX CULVERT	2	CR 64 - CORN BR. EAST OF HALL RD	MOBILE/CORN BRANCH	30D 47M 5.895S	87D 47M7.875S
PIPE	3	GREENO LN JUST EAST OF INGLESIDE AVE	MOBILE/COWPEN CREEK	30D 30M 39.672	87D 53M 24.951S
OPEN DITCH	4	WASP LN-WHERE IT DUMPS INTO POND	MOBILE/POINT CLEAR CREEK	30D 28M 26.261S	87D 54M 38.997S
PIPE	5	BOOTHE RD-BETWEEN LAKE VIEW & NORMAN LN	MOBILE/COWPEN CREEK	30D 30M 16.002S	87D 52M 39.695S
BOX CULVERT	6	JIMMY FAULKNER RD- NORTH OF PLAZA DE TOROS DR	MOBILE/SIBLEY CREEK	30D 41M 6.693S	87D 51M 5.611S
BRIDGE	7	SCENIC 98-ROCK CRK. SOUTH OF ECOR ROUGE LN	MOBILE/ROCK CREEK	30D 33M 27.932S	87D 53M 58.874S
BRIDGE	8	TURKEY BRANCH-TURKEY BRANCH DR	MOBILE/TURKEY BRANCH	30D 38M 33.83S	87D 50M 3.536S
BOX CULVERT	9	SCENIC 98-RED GULLY SOUTH OF N WINDING BROOK DR	MOBILE/RED GULLEY	30D 34M 42.480S	87D 54M 17.512S
BRIDGE	10	SCENIC 98-FLY CRK. SOUTH OF SEA CLIFF DR	MOBILE/FLY CREEK	30D 33M 4.416	87D 53M 55.041S
BOX CULVERT	11	CR 44-COWPEN CRK. WEST OF FAIRFIELD DR	MOBILE/COWPEN CREEK	30D 30M 6.374S	87D 52M 19.352S
BOX CULVERT	12	BR. OFF POINT CLEAR CR. WILLOWBRIDGE DR	MOBILE/POINT CLEAR CREEK	30D 28M 58.419S	87D 54M 29.019S
BRIDGE	13	CR 3 BAILEY CRK SOUTH OF COUNTY RD 32	MOBILE/BAILEY CREEK	30D 28M 14.797S	87D 54M 11.017S
BRIDGE	14	SCENIC 98-POINT CLEAR CRK. NORTH OF LAKEWOOD DR	MOBILE/POINT CLEAR CREEK	30D 29M 8.725S	87D 55M 56.413S
PIPE	15	COUNTY RD 66 EAST OF BOAZ RD E	MOBILE/CORN BRANCH	30D 37M 32.626S	87D 46M 56.187S
PIPE	16	COUNTY RD 66 EAST OF BOAZ RD E EAST OF DISCHARGE 15	MOBILE/CORN BRANCH	30D 37M 32.698S	87D 46M 48.239S
BOX CULVERT	17	BOARDWALK DR	MOBILE/MUDDY BRANCH	30D 42M 55.314S	87D 53M 40.18S
PIPE	18	MCFARLAND RD EAST OF JESSIE RD	MOBILE/BAY BRANCH	30D 40M 45.989S	87D 49M 20.674S
PIPE	19	JIMMY FAULKNER RD SOUTH OF PLAZA DE TOROS DR	MOBILE/SIBLEY CREEK	30D 41M 0.769S	87D 51M 9.728S
PIPE	20	MOSELEY RD EAST OF COUNTY RD 13	MOBILE/FLY CREEK	30D 32M 17.546S	87D 51M 47.752S
PIPE	21	COUNTY RD 48 WEST OF BLUEBERRY LN	MOBILE/FISH RIVER	30D 31M 25.095S	87D 50M 42.566S
BOX CULVERT	22	SCENIC HWY 98 SOUTH OF NELSON DR	MOBILE/TITI SWAMP	30D 30M 14.532S	87D 55M 18.894S

ILLICIT DISCHARGE LOCATION
CR 64- CORN BR. EAST OF HALL RD

		OUTFALL INVENTORY SCHEDULE			
DISCHARGE TYPE	DISCHARGE ID	LOCATION	BASIN	LATITUDE	LONGITUDE
PIPE	1	THREE MILE CREEK RD TURNS NORTH BEFORE I-10	MOBILE/FISH RIVER	30D 39M 9.164S	87D 47M 30.833S
BOX CULVERT	2	CR 64 - CORN BR. EAST OF HALL RD	MOBILE/CORN BRANCH	30D 47M 5.895S	87D 47M7.875S
PIPE	3	GREENO LN JUST EAST OF INGLESIDE AVE	MOBILE/COWPEN CREEK	30D 30M 39.672	87D 53M 24.951S
OPEN DITCH	4	WASP LN-WHERE IT DUMPS INTO POND	MOBILE/POINT CLEAR CREEK	30D 28M 26.261S	87D 54M 38.997S
PIPE	5	BOOTHE RD-BETWEEN LAKE VIEW & NORMAN LN	MOBILE/COWPEN CREEK	30D 30M 16.002S	87D 52M 39.695S
BOX CULVERT	6	JIMMY FAULKNER RD- NORTH OF PLAZA DE TOROS DR	MOBILE/SIBLEY CREEK	30D 41M 6.693S	87D 51M 5.611S
BRIDGE	7	SCENIC 98-ROCK CRK. SOUTH OF ECOR ROUGE LN	MOBILE/ROCK CREEK	30D 33M 27.932S	87D 53M 58.874S
BRIDGE	8	TURKEY BRANCH-TURKEY BRANCH DR	MOBILE/TURKEY BRANCH	30D 38M 33.83S	87D 50M 3.536S
BOX CULVERT	9	SCENIC 98-RED GULLY SOUTH OF N WINDING BROOK DR	MOBILE/RED GULLEY	30D 34M 42.480S	87D 54M 17.512S
BRIDGE	10	SCENIC 98-FLY CRK. SOUTH OF SEA CLIFF DR	MOBILE/FLY CREEK	30D 33M 4.416	87D 53M 55.041S
BOX CULVERT	11	CR 44-COWPEN CRK. WEST OF FAIRFIELD DR	MOBILE/COWPEN CREEK	30D 30M 6.374S	87D 52M 19.352S
BOX CULVERT	12	BR. OFF POINT CLEAR CR. WILLOWBRIDGE DR	MOBILE/POINT CLEAR CREEK	30D 28M 58.419S	87D 54M 29.019S
BRIDGE	13	CR 3 BAILEY CRK SOUTH OF COUNTY RD 32	MOBILE/BAILEY CREEK	30D 28M 14.797S	87D 54M 11.017S
BRIDGE	14	SCENIC 98-POINT CLEAR CRK. NORTH OF LAKEWOOD DR	MOBILE/POINT CLEAR CREEK	30D 29M 8.725S	87D 55M 56.413S
PIPE	15	COUNTY RD 66 EAST OF BOAZ RD E	MOBILE/CORN BRANCH	30D 37M 32.626S	87D 46M 56.187S
PIPE	16	COUNTY RD 66 EAST OF BOAZ RD E EAST OF DISCHARGE 15	MOBILE/CORN BRANCH	30D 37M 32.698S	87D 46M 48.239S
BOX CULVERT	17	BOARDWALK DR	MOBILE/MUDDY BRANCH	30D 42M 55.314S	87D 53M 40.18S
PIPE	18	MCFARLAND RD EAST OF JESSIE RD	MOBILE/BAY BRANCH	30D 40M 45.989S	87D 49M 20.674S
PIPE	19	JIMMY FAULKNER RD SOUTH OF PLAZA DE TOROS DR	MOBILE/SIBLEY CREEK	30D 41M 0.769S	87D 51M 9.728S
PIPE	20	MOSELEY RD EAST OF COUNTY RD 13	MOBILE/FLY CREEK	30D 32M 17.546S	87D 51M 47.752S
PIPE	21	COUNTY RD 48 WEST OF BLUEBERRY LN	MOBILE/FISH RIVER	30D 31M 25.095S	87D 50M 42.566S
BOX CULVERT	22	SCENIC HWY 98 SOUTH OF NELSON DR	MOBILE/TITI SWAMP	30D 30M 14.532S	87D 55M 18.894S

ILLICIT DISCHARGE LOCATION
GREENO LN JUST EAST OF INGLESIDE AV

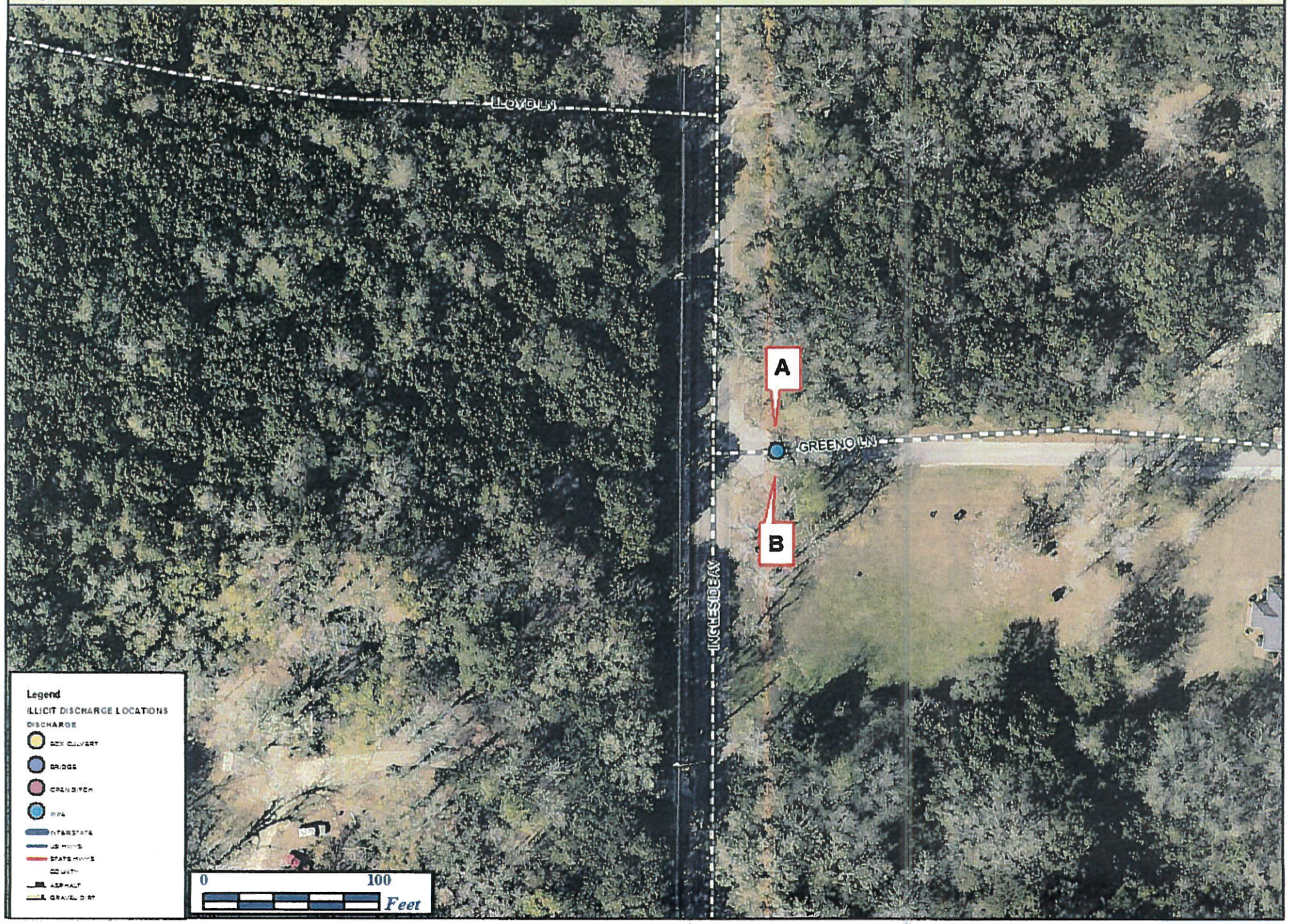

		OUTFALL INVENTORY SCHEDULE			
DISCHARGE TYPE	DISCHARGE ID	LOCATION	BASIN	LATITUDE	LONGITUDE
PIPE	1	THREE MILE CREEK RD TURNS NORTH BEFORE I-10	MOBILE/FISH RIVER	30D 39M 9.164S	87D 47M 30.833S
BOX CULVERT	2	CR 64 - CORN BR. EAST OF HALL RD	MOBILE/CORN BRANCH	30D 47M 5.895S	87D 47M7.875S
PIPE	3	GREENO LN JUST EAST OF INGLESIDE AVE	MOBILE/COWPEN CREEK	30D 30M 39.672	87D 53M 24.951S
OPEN DITCH	4	WASP LN-WHERE IT DUMPS INTO POND	MOBILE/POINT CLEAR CREEK	30D 28M 26.261S	87D 54M 38.997S
PIPE	5	BOOTHE RD-BETWEEN LAKE VIEW & NORMAN LN	MOBILE/COWPEN CREEK	30D 30M 16.002S	87D 52M 39.695S
BOX CULVERT	6	JIMMY FAULKNER RD- NORTH OF PLAZA DE TOROS DR	MOBILE/SIBLEY CREEK	30D 41M 6.693S	87D 51M 5.611S
BRIDGE	7	SCENIC 98-ROCK CRK. SOUTH OF ECOR ROUGE LN	MOBILE/ROCK CREEK	30D 33M 27.932S	87D 53M 58.874S
BRIDGE	8	TURKEY BRANCH-TURKEY BRANCH DR	MOBILE/TURKEY BRANCH	30D 38M 33.83S	87D 50M 3.536S
BOX CULVERT	9	SCENIC 98-RED GULLY SOUTH OF N WINDING BROOK DR	MOBILE/RED GULLEY	30D 34M 42.480S	87D 54M 17.512S
BRIDGE	10	SCENIC 98-FLY CRK. SOUTH OF SEA CLIFF DR	MOBILE/FLY CREEK	30D 33M 4.416	87D 53M 55.041S
BOX CULVERT	11	CR 44-COWPEN CRK. WEST OF FAIRFIELD DR	MOBILE/COWPEN CREEK	30D 30M 6.374S	87D 52M 19.352S
BOX CULVERT	12	BR. OFF POINT CLEAR CR. WILLOWBRIDGE DR	MOBILE/POINT CLEAR CREEK	30D 28M 58.419S	87D 54M 29.019S
BRIDGE	13	CR 3 BAILEY CRK SOUTH OF COUNTY RD 32	MOBILE/BAILEY CREEK	30D 28M 14.797S	87D 54M 11.017S
BRIDGE	14	SCENIC 98-POINT CLEAR CRK. NORTH OF LAKEWOOD DR	MOBILE/POINT CLEAR CREEK	30D 29M 8.725S	87D 55M 56.413S
PIPE	15	COUNTY RD 66 EAST OF BOAZ RD E	MOBILE/CORN BRANCH	30D 37M 32.626S	87D 46M 56.187S
PIPE	16	COUNTY RD 66 EAST OF BOAZ RD E EAST OF DISCHARGE 15	MOBILE/CORN BRANCH	30D 37M 32.698S	87D 46M 48.239S
BOX CULVERT	17	BOARDWALK DR	MOBILE/MUDDY BRANCH	30D 42M 55.314S	87D 53M 40.18S
PIPE	18	MCFARLAND RD EAST OF JESSIE RD	MOBILE/BAY BRANCH	30D 40M 45.989S	87D 49M 20.674S
PIPE	19	JIMMY FAULKNER RD SOUTH OF PLAZA DE TOROS DR	MOBILE/SIBLEY CREEK	30D 41M 0.769S	87D 51M 9.728S
PIPE	20	MOSELEY RD EAST OF COUNTY RD 13	MOBILE/FLY CREEK	30D 32M 17.546S	87D 51M 47.752S
PIPE	21	COUNTY RD 48 WEST OF BLUEBERRY LN	MOBILE/FISH RIVER	30D 31M 25.095S	87D 50M 42.566S
BOX CULVERT	22	SCENIC HWY 98 SOUTH OF NELSON DR	MOBILE/TITI SWAMP	30D 30M 14.532S	87D 55M 18.894S

ILLICIT DISCHARGE LOCATION
WASP LN-WHERE IT DUMPS INTO POND

		OUTFALL INVENTORY SCHEDULE			
DISCHARGE TYPE	DISCHARGE ID	LOCATION	BASIN	LATITUDE	LONGITUDE
PIPE	1	THREE MILE CREEK RD TURNS NORTH BEFORE I-10	MOBILE/FISH RIVER	30D 39M 9.164S	87D 47M 30.833S
BOX CULVERT	2	CR 64 - CORN BR. EAST OF HALL RD	MOBILE/CORN BRANCH	30D 47M 5.895S	87D 47M7.875S
PIPE	3	GREENO LN JUST EAST OF INGLESIDE AVE	MOBILE/COWPEN CREEK	30D 30M 39.672	87D 53M 24.951S
OPEN DITCH	4	WASP LN-WHERE IT DUMPS INTO POND	MOBILE/POINT CLEAR CREEK	30D 28M 26.261S	87D 54M 38.997S
PIPE	5	BOOTHE RD-BETWEEN LAKE VIEW & NORMAN LN	MOBILE/COWPEN CREEK	30D 30M 16.002S	87D 52M 39.695S
BOX CULVERT	6	JIMMY FAULKNER RD- NORTH OF PLAZA DE TOROS DR	MOBILE/SIBLEY CREEK	30D 41M 6.693S	87D 51M 5.611S
BRIDGE	7	SCENIC 98-ROCK CRK. SOUTH OF ECOR ROUGE LN	MOBILE/ROCK CREEK	30D 33M 27.932S	87D 53M 58.874S
BRIDGE	8	TURKEY BRANCH-TURKEY BRANCH DR	MOBILE/TURKEY BRANCH	30D 38M 33.83S	87D 50M 3.536S
BOX CULVERT	9	SCENIC 98-RED GULLY SOUTH OF N WINDING BROOK DR	MOBILE/RED GULLEY	30D 34M 42.480S	87D 54M 17.512S
BRIDGE	10	SCENIC 98-FLY CRK. SOUTH OF SEA CLIFF DR	MOBILE/FLY CREEK	30D 33M 4.416	87D 53M 55.041S
BOX CULVERT	11	CR 44-COWPEN CRK. WEST OF FAIRFIELD DR	MOBILE/COWPEN CREEK	30D 30M 6.374S	87D 52M 19.352S
BOX CULVERT	12	BR. OFF POINT CLEAR CR. WILLOWBRIDGE DR	MOBILE/POINT CLEAR CREEK	30D 28M 58.419S	87D 54M 29.019S
BRIDGE	13	CR 3 BAILEY CRK SOUTH OF COUNTY RD 32	MOBILE/BAILEY CREEK	30D 28M 14.797S	87D 54M 11.017S
BRIDGE	14	SCENIC 98-POINT CLEAR CRK. NORTH OF LAKEWOOD DR	MOBILE/POINT CLEAR CREEK	30D 29M 8.725S	87D 55M 56.413S
PIPE	15	COUNTY RD 66 EAST OF BOAZ RD E	MOBILE/CORN BRANCH	30D 37M 32.626S	87D 46M 56.187S
PIPE	16	COUNTY RD 66 EAST OF BOAZ RD E EAST OF DISCHARGE 15	MOBILE/CORN BRANCH	30D 37M 32.698S	87D 46M 48.239S
BOX CULVERT	17	BOARDWALK DR	MOBILE/MUDDY BRANCH	30D 42M 55.314S	87D 53M 40.18S
PIPE	18	MCFARLAND RD EAST OF JESSIE RD	MOBILE/BAY BRANCH	30D 40M 45.989S	87D 49M 20.674S
PIPE	19	JIMMY FAULKNER RD SOUTH OF PLAZA DE TOROS DR	MOBILE/SIBLEY CREEK	30D 41M 0.769S	87D 51M 9.728S
PIPE	20	MOSELEY RD EAST OF COUNTY RD 13	MOBILE/FLY CREEK	30D 32M 17.546S	87D 51M 47.752S
PIPE	21	COUNTY RD 48 WEST OF BLUEBERRY LN	MOBILE/FISH RIVER	30D 31M 25.095S	87D 50M 42.566S
BOX CULVERT	22	SCENIC HWY 98 SOUTH OF NELSON DR	MOBILE/TITI SWAMP	30D 30M 14.532S	87D 55M 18.894S

ILLICIT DISCHARGE LOCATION
BOOTHE RD-BETWEEN LAKE VIEW DR & NORMAN LN

		OUTFALL INVENTORY SCHEDULE			
DISCHARGE TYPE	DISCHARGE ID	LOCATION	BASIN	LATITUDE	LONGITUDE
PIPE	1	THREE MILE CREEK RD TURNS NORTH BEFORE I-10	MOBILE/FISH RIVER	30D 39M 9.164S	87D 47M 30.833S
BOX CULVERT	2	CR 64 - CORN BR. EAST OF HALL RD	MOBILE/CORN BRANCH	30D 47M 5.895S	87D 47M7.875S
PIPE	3	GREENO LN JUST EAST OF INGLESIDE AVE	MOBILE/COWPEN CREEK	30D 30M 39.672	87D 53M 24.951S
OPEN DITCH	4	WASP LN-WHERE IT DUMPS INTO POND	MOBILE/POINT CLEAR CREEK	30D 28M 26.261S	87D 54M 38.997S
PIPE	5	BOOTHE RD-BETWEEN LAKE VIEW & NORMAN LN	MOBILE/COWPEN CREEK	30D 30M 16.002S	87D 52M 39.695S
BOX CULVERT	6	JIMMY FAULKNER RD- NORTH OF PLAZA DE TOROS DR	MOBILE/SIBLEY CREEK	30D 41M 6.693S	87D 51M 5.611S
BRIDGE	7	SCENIC 98-ROCK CRK. SOUTH OF ECOR ROUGE LN	MOBILE/ROCK CREEK	30D 33M 27.932S	87D 53M 58.874S
BRIDGE	8	TURKEY BRANCH-TURKEY BRANCH DR	MOBILE/TURKEY BRANCH	30D 38M 33.83S	87D 50M 3.536S
BOX CULVERT	9	SCENIC 98-RED GULLY SOUTH OF N WINDING BROOK DR	MOBILE/RED GULLEY	30D 34M 42.480S	87D 54M 17.512S
BRIDGE	10	SCENIC 98-FLY CRK. SOUTH OF SEA CLIFF DR	MOBILE/FLY CREEK	30D 33M 4.416	87D 53M 55.041S
BOX CULVERT	11	CR 44-COWPEN CRK. WEST OF FAIRFIELD DR	MOBILE/COWPEN CREEK	30D 30M 6.374S	87D 52M 19.352S
BOX CULVERT	12	BR. OFF POINT CLEAR CR. WILLOWBRIDGE DR	MOBILE/POINT CLEAR CREEK	30D 28M 58.419S	87D 54M 29.019S
BRIDGE	13	CR 3 BAILEY CRK SOUTH OF COUNTY RD 32	MOBILE/BAILEY CREEK	30D 28M 14.797S	87D 54M 11.017S
BRIDGE	14	SCENIC 98-POINT CLEAR CRK. NORTH OF LAKEWOOD DR	MOBILE/POINT CLEAR CREEK	30D 29M 8.725S	87D 55M 56.413S
PIPE	15	COUNTY RD 66 EAST OF BOAZ RD E	MOBILE/CORN BRANCH	30D 37M 32.626S	87D 46M 56.187S
PIPE	16	COUNTY RD 66 EAST OF BOAZ RD E EAST OF DISCHARGE 15	MOBILE/CORN BRANCH	30D 37M 32.698S	87D 46M 48.239S
BOX CULVERT	17	BOARDWALK DR	MOBILE/MUDDY BRANCH	30D 42M 55.314S	87D 53M 40.18S
PIPE	18	MCFARLAND RD EAST OF JESSIE RD	MOBILE/BAY BRANCH	30D 40M 45.989S	87D 49M 20.674S
PIPE	19	JIMMY FAULKNER RD SOUTH OF PLAZA DE TOROS DR	MOBILE/SIBLEY CREEK	30D 41M 0.769S	87D 51M 9.728S
PIPE	20	MOSELEY RD EAST OF COUNTY RD 13	MOBILE/FLY CREEK	30D 32M 17.546S	87D 51M 47.752S
PIPE	21	COUNTY RD 48 WEST OF BLUEBERRY LN	MOBILE/FISH RIVER	30D 31M 25.095S	87D 50M 42.566S
BOX CULVERT	22	SCENIC HWY 98 SOUTH OF NELSON DR	MOBILE/TITI SWAMP	30D 30M 14.532S	87D 55M 18.894S

		OUTFALL INVENTORY SCHEDULE			
DISCHARGE TYPE	DISCHARGE ID	LOCATION	BASIN	LATITUDE	LONGITUDE
PIPE	1	THREE MILE CREEK RD TURNS NORTH BEFORE I-10	MOBILE/FISH RIVER	30D 39M 9.164S	87D 47M 30.833S
BOX CULVERT	2	CR 64 - CORN BR. EAST OF HALL RD	MOBILE/CORN BRANCH	30D 47M 5.895S	87D 47M7.875S
PIPE	3	GREENO LN JUST EAST OF INGLESIDE AVE	MOBILE/COWPEN CREEK	30D 30M 39.672	87D 53M 24.951S
OPEN DITCH	4	WASP LN-WHERE IT DUMPS INTO POND	MOBILE/POINT CLEAR CREEK	30D 28M 26.261S	87D 54M 38.997S
PIPE	5	BOOTHE RD-BETWEEN LAKE VIEW & NORMAN LN	MOBILE/COWPEN CREEK	30D 30M 16.002S	87D 52M 39.695S
BOX CULVERT	6	JIMMY FAULKNER RD- NORTH OF PLAZA DE TOROS DR	MOBILE/SIBLEY CREEK	30D 41M 6.693S	87D 51M 5.611S
BRIDGE	7	SCENIC 98-ROCK CRK. SOUTH OF ECOR ROUGE LN	MOBILE/ROCK CREEK	30D 33M 27.932S	87D 53M 58.874S
BRIDGE	8	TURKEY BRANCH-TURKEY BRANCH DR	MOBILE/TURKEY BRANCH	30D 38M 33.83S	87D 50M 3.536S
BOX CULVERT	9	SCENIC 98-RED GULLY SOUTH OF N WINDING BROOK DR	MOBILE/RED GULLEY	30D 34M 42.480S	87D 54M 17.512S
BRIDGE	10	SCENIC 98-FLY CRK. SOUTH OF SEA CLIFF DR	MOBILE/FLY CREEK	30D 33M 4.416	87D 53M 55.041S
BOX CULVERT	11	CR 44-COWPEN CRK. WEST OF FAIRFIELD DR	MOBILE/COWPEN CREEK	30D 30M 6.374S	87D 52M 19.352S
BOX CULVERT	12	BR. OFF POINT CLEAR CR. WILLOWBRIDGE DR	MOBILE/POINT CLEAR CREEK	30D 28M 58.419S	87D 54M 29.019S
BRIDGE	13	CR 3 BAILEY CRK SOUTH OF COUNTY RD 32	MOBILE/BAILEY CREEK	30D 28M 14.797S	87D 54M 11.017S
BRIDGE	14	SCENIC 98-POINT CLEAR CRK. NORTH OF LAKEWOOD DR	MOBILE/POINT CLEAR CREEK	30D 29M 8.725S	87D 55M 56.413S
PIPE	15	COUNTY RD 66 EAST OF BOAZ RD E	MOBILE/CORN BRANCH	30D 37M 32.626S	87D 46M 56.187S
PIPE	16	COUNTY RD 66 EAST OF BOAZ RD E EAST OF DISCHARGE 15	MOBILE/CORN BRANCH	30D 37M 32.698S	87D 46M 48.239S
BOX CULVERT	17	BOARDWALK DR	MOBILE/MUDDY BRANCH	30D 42M 55.314S	87D 53M 40.18S
PIPE	18	MCFARLAND RD EAST OF JESSIE RD	MOBILE/BAY BRANCH	30D 40M 45.989S	87D 49M 20.674S
PIPE	19	JIMMY FAULKNER RD SOUTH OF PLAZA DE TOROS DR	MOBILE/SIBLEY CREEK	30D 41M 0.769S	87D 51M 9.728S
PIPE	20	MOSELEY RD EAST OF COUNTY RD 13	MOBILE/FLY CREEK	30D 32M 17.546S	87D 51M 47.752S
PIPE	21	COUNTY RD 48 WEST OF BLUEBERRY LN	MOBILE/FISH RIVER	30D 31M 25.095S	87D 50M 42.566S
BOX CULVERT	22	SCENIC HWY 98 SOUTH OF NELSON DR	MOBILE/TITI SWAMP	30D 30M 14.532S	87D 55M 18.894S

ILLICIT DISCHARGE LOCATION
SCENIC 98- ROCK CRK. SOUTH OF ECOR ROUGE LN

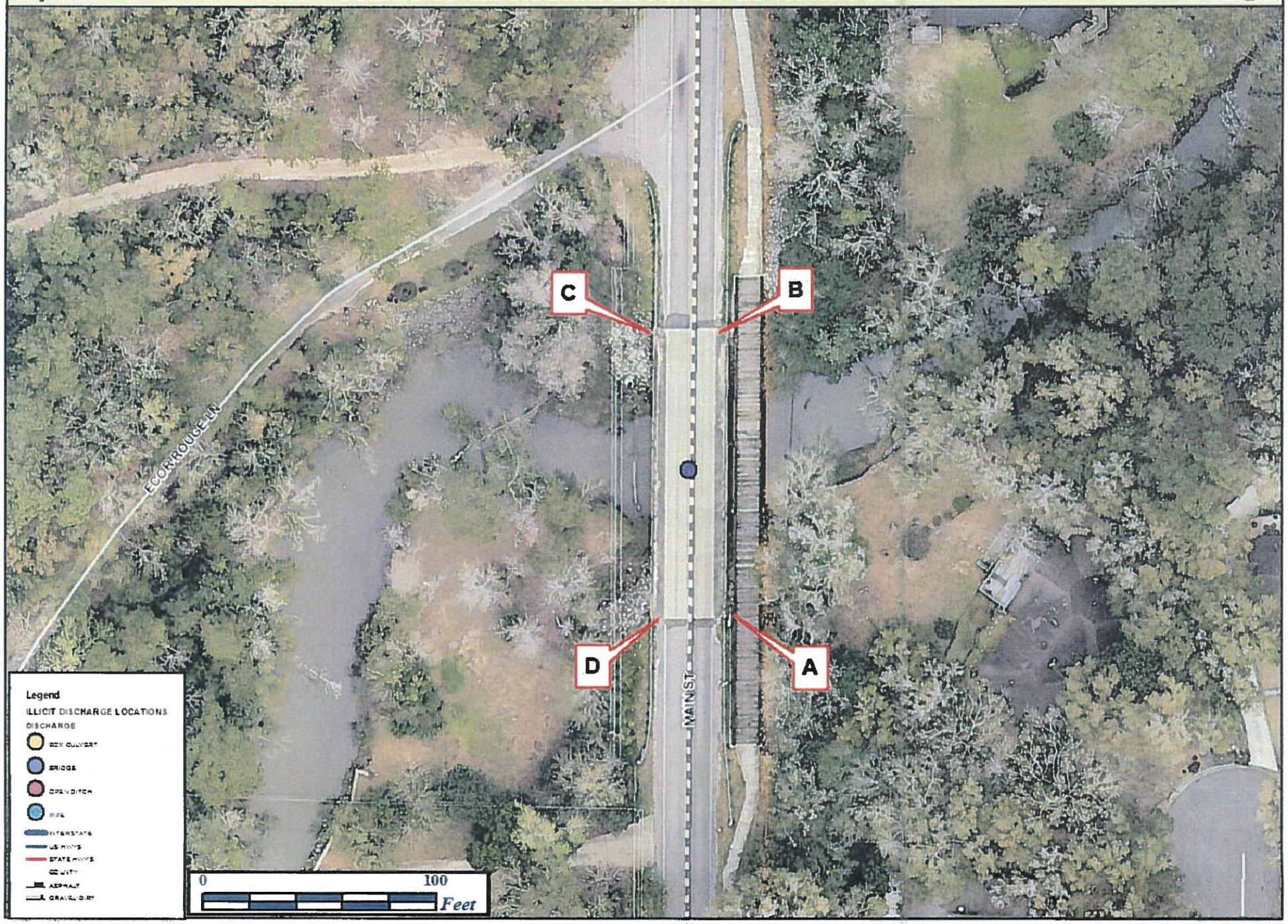

		OUTFALL INVENTORY SCHEDULE			
DISCHARGE TYPE	DISCHARGE ID	LOCATION	BASIN	LATITUDE	LONGITUDE
PIPE	1	THREE MILE CREEK RD TURNS NORTH BEFORE I-10	MOBILE/FISH RIVER	30D 39M 9.164S	87D 47M 30.833S
BOX CULVERT	2	CR 64 - CORN BR. EAST OF HALL RD	MOBILE/CORN BRANCH	30D 47M 5.895S	87D 47M7.875S
PIPE	3	GREENO LN JUST EAST OF INGLESIDE AVE	MOBILE/COWPEN CREEK	30D 30M 39.672	87D 53M 24.951S
OPEN DITCH	4	WASP LN-WHERE IT DUMPS INTO POND	MOBILE/POINT CLEAR CREEK	30D 28M 26.261S	87D 54M 38.997S
PIPE	5	BOOTHE RD-BETWEEN LAKE VIEW & NORMAN LN	MOBILE/COWPEN CREEK	30D 30M 16.002S	87D 52M 39.695S
BOX CULVERT	6	JIMMY FAULKNER RD- NORTH OF PLAZA DE TOROS DR	MOBILE/SIBLEY CREEK	30D 41M 6.693S	87D 51M 5.611S
BRIDGE	7	SCENIC 98-ROCK CRK. SOUTH OF ECOR ROUGE LN	MOBILE/ROCK CREEK	30D 33M 27.932S	87D 53M 58.874S
BRIDGE	8	TURKEY BRANCH-TURKEY BRANCH DR	MOBILE/TURKEY BRANCH	30D 38M 33.83S	87D 50M 3.536S
BOX CULVERT	9	SCENIC 98-RED GULLY SOUTH OF N WINDING BROOK DR	MOBILE/RED GULLEY	30D 34M 42.480S	87D 54M 17.512S
BRIDGE	10	SCENIC 98-FLY CRK. SOUTH OF SEA CLIFF DR	MOBILE/FLY CREEK	30D 33M 4.416	87D 53M 55.041S
BOX CULVERT	11	CR 44-COWPEN CRK. WEST OF FAIRFIELD DR	MOBILE/COWPEN CREEK	30D 30M 6.374S	87D 52M 19.352S
BOX CULVERT	12	BR. OFF POINT CLEAR CR. WILLOWBRIDGE DR	MOBILE/POINT CLEAR CREEK	30D 28M 58.419S	87D 54M 29.019S
BRIDGE	13	CR 3 BAILEY CRK SOUTH OF COUNTY RD 32	MOBILE/BAILEY CREEK	30D 28M 14.797S	87D 54M 11.017S
BRIDGE	14	SCENIC 98-POINT CLEAR CRK. NORTH OF LAKEWOOD DR	MOBILE/POINT CLEAR CREEK	30D 29M 8.725S	87D 55M 56.413S
PIPE	15	COUNTY RD 66 EAST OF BOAZ RD E	MOBILE/CORN BRANCH	30D 37M 32.626S	87D 46M 56.187S
PIPE	16	COUNTY RD 66 EAST OF BOAZ RD E EAST OF DISCHARGE 15	MOBILE/CORN BRANCH	30D 37M 32.698S	87D 46M 48.239S
BOX CULVERT	17	BOARDWALK DR	MOBILE/MUDDY BRANCH	30D 42M 55.314S	87D 53M 40.18S
PIPE	18	MCFARLAND RD EAST OF JESSIE RD	MOBILE/BAY BRANCH	30D 40M 45.989S	87D 49M 20.674S
PIPE	19	JIMMY FAULKNER RD SOUTH OF PLAZA DE TOROS DR	MOBILE/SIBLEY CREEK	30D 41M 0.769S	87D 51M 9.728S
PIPE	20	MOSELEY RD EAST OF COUNTY RD 13	MOBILE/FLY CREEK	30D 32M 17.546S	87D 51M 47.752S
PIPE	21	COUNTY RD 48 WEST OF BLUEBERRY LN	MOBILE/FISH RIVER	30D 31M 25.095S	87D 50M 42.566S
BOX CULVERT	22	SCENIC HWY 98 SOUTH OF NELSON DR	MOBILE/TITI SWAMP	30D 30M 14.532S	87D 55M 18.894S

DISCHARGE ID 8

ILLICIT DISCHARGE LOCATION
TURKEY BRANCH-TURKEY BRANCH DRIVE

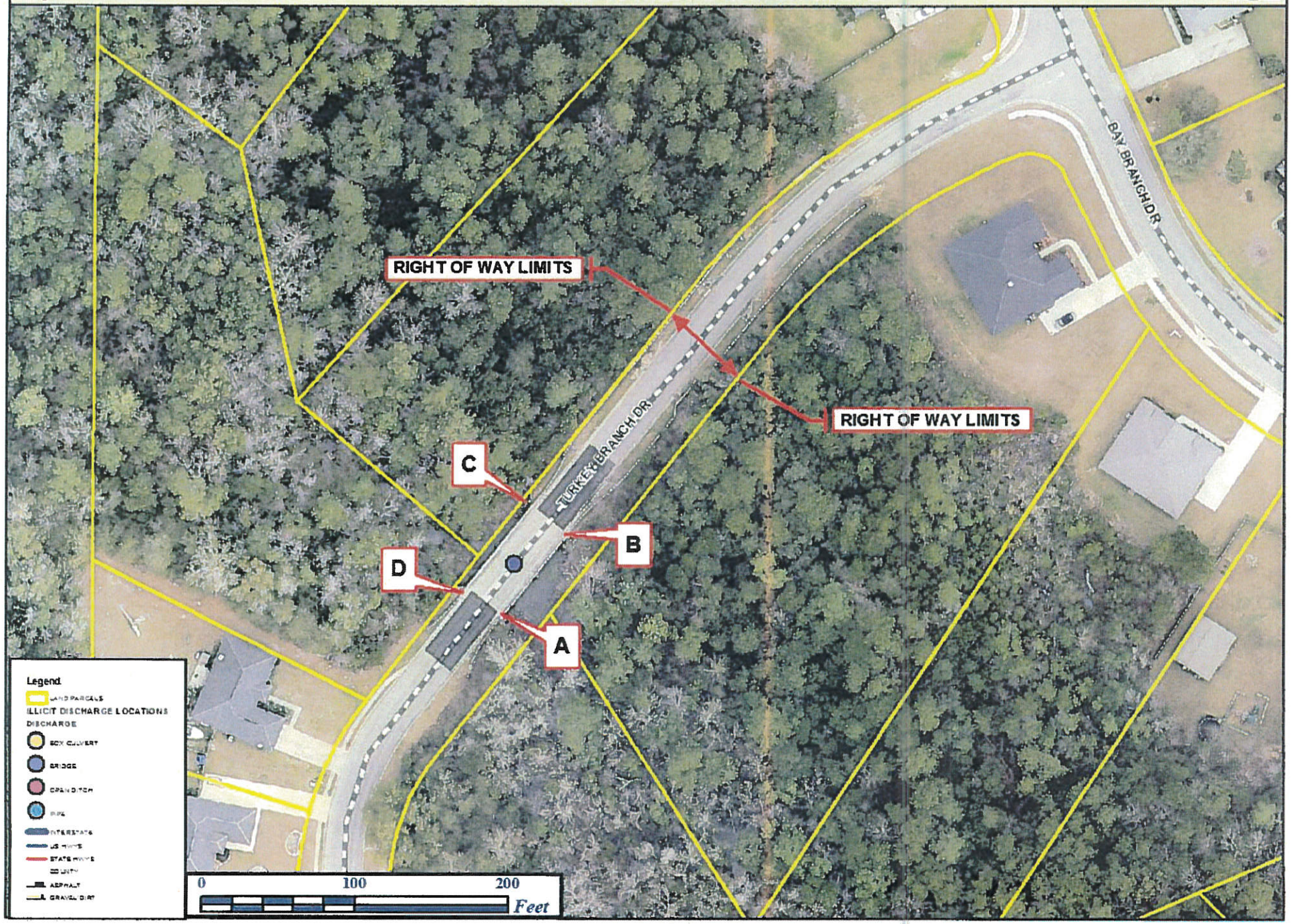

		OUTFALL INVENTORY SCHEDULE			
DISCHARGE TYPE	DISCHARGE ID	LOCATION	BASIN	LATITUDE	LONGITUDE
PIPE	1	THREE MILE CREEK RD TURNS NORTH BEFORE I-10	MOBILE/FISH RIVER	30D 39M 9.164S	87D 47M 30.833S
BOX CULVERT	2	CR 64 - CORN BR. EAST OF HALL RD	MOBILE/CORN BRANCH	30D 47M 5.895S	87D 47M7.875S
PIPE	3	GREENO LN JUST EAST OF INGLESIDE AVE	MOBILE/COWPEN CREEK	30D 30M 39.672	87D 53M 24.951S
OPEN DITCH	4	WASP LN-WHERE IT DUMPS INTO POND	MOBILE/POINT CLEAR CREEK	30D 28M 26.261S	87D 54M 38.997S
PIPE	5	BOOTHE RD-BETWEEN LAKE VIEW & NORMAN LN	MOBILE/COWPEN CREEK	30D 30M 16.002S	87D 52M 39.695S
BOX CULVERT	6	JIMMY FAULKNER RD- NORTH OF PLAZA DE TOROS DR	MOBILE/SIBLEY CREEK	30D 41M 6.693S	87D 51M 5.611S
BRIDGE	7	SCENIC 98-ROCK CRK. SOUTH OF ECOR ROUGE LN	MOBILE/ROCK CREEK	30D 33M 27.932S	87D 53M 58.874S
BRIDGE	8	TURKEY BRANCH-TURKEY BRANCH DR	MOBILE/TURKEY BRANCH	30D 38M 33.83S	87D 50M 3.536S
BOX CULVERT	9	SCENIC 98-RED GULLY SOUTH OF N WINDING BROOK DR	MOBILE/RED GULLEY	30D 34M 42.480S	87D 54M 17.512S
BRIDGE	10	SCENIC 98-FLY CRK. SOUTH OF SEA CLIFF DR	MOBILE/FLY CREEK	30D 33M 4.416	87D 53M 55.041S
BOX CULVERT	11	CR 44-COWPEN CRK. WEST OF FAIRFIELD DR	MOBILE/COWPEN CREEK	30D 30M 6.374S	87D 52M 19.352S
BOX CULVERT	12	BR. OFF POINT CLEAR CR. WILLOWBRIDGE DR	MOBILE/POINT CLEAR CREEK	30D 28M 58.419S	87D 54M 29.019S
BRIDGE	13	CR 3 BAILEY CRK SOUTH OF COUNTY RD 32	MOBILE/BAILEY CREEK	30D 28M 14.797S	87D 54M 11.017S
BRIDGE	14	SCENIC 98-POINT CLEAR CRK. NORTH OF LAKEWOOD DR	MOBILE/POINT CLEAR CREEK	30D 29M 8.725S	87D 55M 56.413S
PIPE	15	COUNTY RD 66 EAST OF BOAZ RD E	MOBILE/CORN BRANCH	30D 37M 32.626S	87D 46M 56.187S
PIPE	16	COUNTY RD 66 EAST OF BOAZ RD E EAST OF DISCHARGE 15	MOBILE/CORN BRANCH	30D 37M 32.698S	87D 46M 48.239S
BOX CULVERT	17	BOARDWALK DR	MOBILE/MUDDY BRANCH	30D 42M 55.314S	87D 53M 40.18S
PIPE	18	MCFARLAND RD EAST OF JESSIE RD	MOBILE/BAY BRANCH	30D 40M 45.989S	87D 49M 20.674S
PIPE	19	JIMMY FAULKNER RD SOUTH OF PLAZA DE TOROS DR	MOBILE/SIBLEY CREEK	30D 41M 0.769S	87D 51M 9.728S
PIPE	20	MOSELEY RD EAST OF COUNTY RD 13	MOBILE/FLY CREEK	30D 32M 17.546S	87D 51M 47.752S
PIPE	21	COUNTY RD 48 WEST OF BLUEBERRY LN	MOBILE/FISH RIVER	30D 31M 25.095S	87D 50M 42.566S
BOX CULVERT	22	SCENIC HWY 98 SOUTH OF NELSON DR	MOBILE/TITI SWAMP	30D 30M 14.532S	87D 55M 18.894S

ILLICIT DISCHARGE LOCATION
SCENIC 98- RED GULLEY SOUTH OF N WINDING BROOK DR

		OUTFALL INVENTORY SCHEDULE			
DISCHARGE TYPE	DISCHARGE ID	LOCATION	BASIN	LATITUDE	LONGITUDE
PIPE	1	THREE MILE CREEK RD TURNS NORTH BEFORE I-10	MOBILE/FISH RIVER	30D 39M 9.164S	87D 47M 30.833S
BOX CULVERT	2	CR 64 - CORN BR. EAST OF HALL RD	MOBILE/CORN BRANCH	30D 47M 5.895S	87D 47M7.875S
PIPE	3	GREENO LN JUST EAST OF INGLESIDE AVE	MOBILE/COWPEN CREEK	30D 30M 39.672	87D 53M 24.951S
OPEN DITCH	4	WASP LN-WHERE IT DUMPS INTO POND	MOBILE/POINT CLEAR CREEK	30D 28M 26.261S	87D 54M 38.997S
PIPE	5	BOOTHE RD-BETWEEN LAKE VIEW & NORMAN LN	MOBILE/COWPEN CREEK	30D 30M 16.002S	87D 52M 39.695S
BOX CULVERT	6	JIMMY FAULKNER RD- NORTH OF PLAZA DE TOROS DR	MOBILE/SIBLEY CREEK	30D 41M 6.693S	87D 51M 5.611S
BRIDGE	7	SCENIC 98-ROCK CRK. SOUTH OF ECOR ROUGE LN	MOBILE/ROCK CREEK	30D 33M 27.932S	87D 53M 58.874S
BRIDGE	8	TURKEY BRANCH-TURKEY BRANCH DR	MOBILE/TURKEY BRANCH	30D 38M 33.83S	87D 50M 3.536S
BOX CULVERT	9	SCENIC 98-RED GULLY SOUTH OF N WINDING BROOK DR	MOBILE/RED GULLEY	30D 34M 42.480S	87D 54M 17.512S
BRIDGE	10	SCENIC 98-FLY CRK. SOUTH OF SEA CLIFF DR	MOBILE/FLY CREEK	30D 33M 4.416	87D 53M 55.041S
BOX CULVERT	11	CR 44-COWPEN CRK. WEST OF FAIRFIELD DR	MOBILE/COWPEN CREEK	30D 30M 6.374S	87D 52M 19.352S
BOX CULVERT	12	BR. OFF POINT CLEAR CR. WILLOWBRIDGE DR	MOBILE/POINT CLEAR CREEK	30D 28M 58.419S	87D 54M 29.019S
BRIDGE	13	CR 3 BAILEY CRK SOUTH OF COUNTY RD 32	MOBILE/BAILEY CREEK	30D 28M 14.797S	87D 54M 11.017S
BRIDGE	14	SCENIC 98-POINT CLEAR CRK. NORTH OF LAKEWOOD DR	MOBILE/POINT CLEAR CREEK	30D 29M 8.725S	87D 55M 56.413S
PIPE	15	COUNTY RD 66 EAST OF BOAZ RD E	MOBILE/CORN BRANCH	30D 37M 32.626S	87D 46M 56.187S
PIPE	16	COUNTY RD 66 EAST OF BOAZ RD E EAST OF DISCHARGE 15	MOBILE/CORN BRANCH	30D 37M 32.698S	87D 46M 48.239S
BOX CULVERT	17	BOARDWALK DR	MOBILE/MUDDY BRANCH	30D 42M 55.314S	87D 53M 40.18S
PIPE	18	MCFARLAND RD EAST OF JESSIE RD	MOBILE/BAY BRANCH	30D 40M 45.989S	87D 49M 20.674S
PIPE	19	JIMMY FAULKNER RD SOUTH OF PLAZA DE TOROS DR	MOBILE/SIBLEY CREEK	30D 41M 0.769S	87D 51M 9.728S
PIPE	20	MOSELEY RD EAST OF COUNTY RD 13	MOBILE/FLY CREEK	30D 32M 17.546S	87D 51M 47.752S
PIPE	21	COUNTY RD 48 WEST OF BLUEBERRY LN	MOBILE/FISH RIVER	30D 31M 25.095S	87D 50M 42.566S
BOX CULVERT	22	SCENIC HWY 98 SOUTH OF NELSON DR	MOBILE/TITI SWAMP	30D 30M 14.532S	87D 55M 18.894S

ILLICIT DISCHARGE LOCATION
SCENIC 98- FLY CRK. SOUTH OF SEA CLIFF DR

		OUTFALL INVENTORY SCHEDULE			
DISCHARGE TYPE	DISCHARGE ID	LOCATION	BASIN	LATITUDE	LONGITUDE
PIPE	1	THREE MILE CREEK RD TURNS NORTH BEFORE I-10	MOBILE/FISH RIVER	30D 39M 9.164S	87D 47M 30.833S
BOX CULVERT	2	CR 64 - CORN BR. EAST OF HALL RD	MOBILE/CORN BRANCH	30D 47M 5.895S	87D 47M7.875S
PIPE	3	GREENO LN JUST EAST OF INGLESIDE AVE	MOBILE/COWPEN CREEK	30D 30M 39.672	87D 53M 24.951S
OPEN DITCH	4	WASP LN-WHERE IT DUMPS INTO POND	MOBILE/POINT CLEAR CREEK	30D 28M 26.261S	87D 54M 38.997S
PIPE	5	BOOTHE RD-BETWEEN LAKE VIEW & NORMAN LN	MOBILE/COWPEN CREEK	30D 30M 16.002S	87D 52M 39.695S
BOX CULVERT	6	JIMMY FAULKNER RD- NORTH OF PLAZA DE TOROS DR	MOBILE/SIBLEY CREEK	30D 41M 6.693S	87D 51M 5.611S
BRIDGE	7	SCENIC 98-ROCK CRK. SOUTH OF ECOR ROUGE LN	MOBILE/ROCK CREEK	30D 33M 27.932S	87D 53M 58.874S
BRIDGE	8	TURKEY BRANCH-TURKEY BRANCH DR	MOBILE/TURKEY BRANCH	30D 38M 33.83S	87D 50M 3.536S
BOX CULVERT	9	SCENIC 98-RED GULLY SOUTH OF N WINDING BROOK DR	MOBILE/RED GULLEY	30D 34M 42.480S	87D 54M 17.512S
BRIDGE	10	SCENIC 98-FLY CRK. SOUTH OF SEA CLIFF DR	MOBILE/FLY CREEK	30D 33M 4.416	87D 53M 55.041S
BOX CULVERT	11	CR 44-COWPEN CRK. WEST OF FAIRFIELD DR	MOBILE/COWPEN CREEK	30D 30M 6.374S	87D 52M 19.352S
BOX CULVERT	12	BR. OFF POINT CLEAR CR. WILLOWBRIDGE DR	MOBILE/POINT CLEAR CREEK	30D 28M 58.419S	87D 54M 29.019S
BRIDGE	13	CR 3 BAILEY CRK SOUTH OF COUNTY RD 32	MOBILE/BAILEY CREEK	30D 28M 14.797S	87D 54M 11.017S
BRIDGE	14	SCENIC 98-POINT CLEAR CRK. NORTH OF LAKEWOOD DR	MOBILE/POINT CLEAR CREEK	30D 29M 8.725S	87D 55M 56.413S
PIPE	15	COUNTY RD 66 EAST OF BOAZ RD E	MOBILE/CORN BRANCH	30D 37M 32.626S	87D 46M 56.187S
PIPE	16	COUNTY RD 66 EAST OF BOAZ RD E EAST OF DISCHARGE 15	MOBILE/CORN BRANCH	30D 37M 32.698S	87D 46M 48.239S
BOX CULVERT	17	BOARDWALK DR	MOBILE/MUDDY BRANCH	30D 42M 55.314S	87D 53M 40.18S
PIPE	18	MCFARLAND RD EAST OF JESSIE RD	MOBILE/BAY BRANCH	30D 40M 45.989S	87D 49M 20.674S
PIPE	19	JIMMY FAULKNER RD SOUTH OF PLAZA DE TOROS DR	MOBILE/SIBLEY CREEK	30D 41M 0.769S	87D 51M 9.728S
PIPE	20	MOSELEY RD EAST OF COUNTY RD 13	MOBILE/FLY CREEK	30D 32M 17.546S	87D 51M 47.752S
PIPE	21	COUNTY RD 48 WEST OF BLUEBERRY LN	MOBILE/FISH RIVER	30D 31M 25.095S	87D 50M 42.566S
BOX CULVERT	22	SCENIC HWY 98 SOUTH OF NELSON DR	MOBILE/TITI SWAMP	30D 30M 14.532S	87D 55M 18.894S

ILLICIT DISCHARGE LOCATION
CR 44- COWPEN CRK. WEST OF FAIRFIELD DR

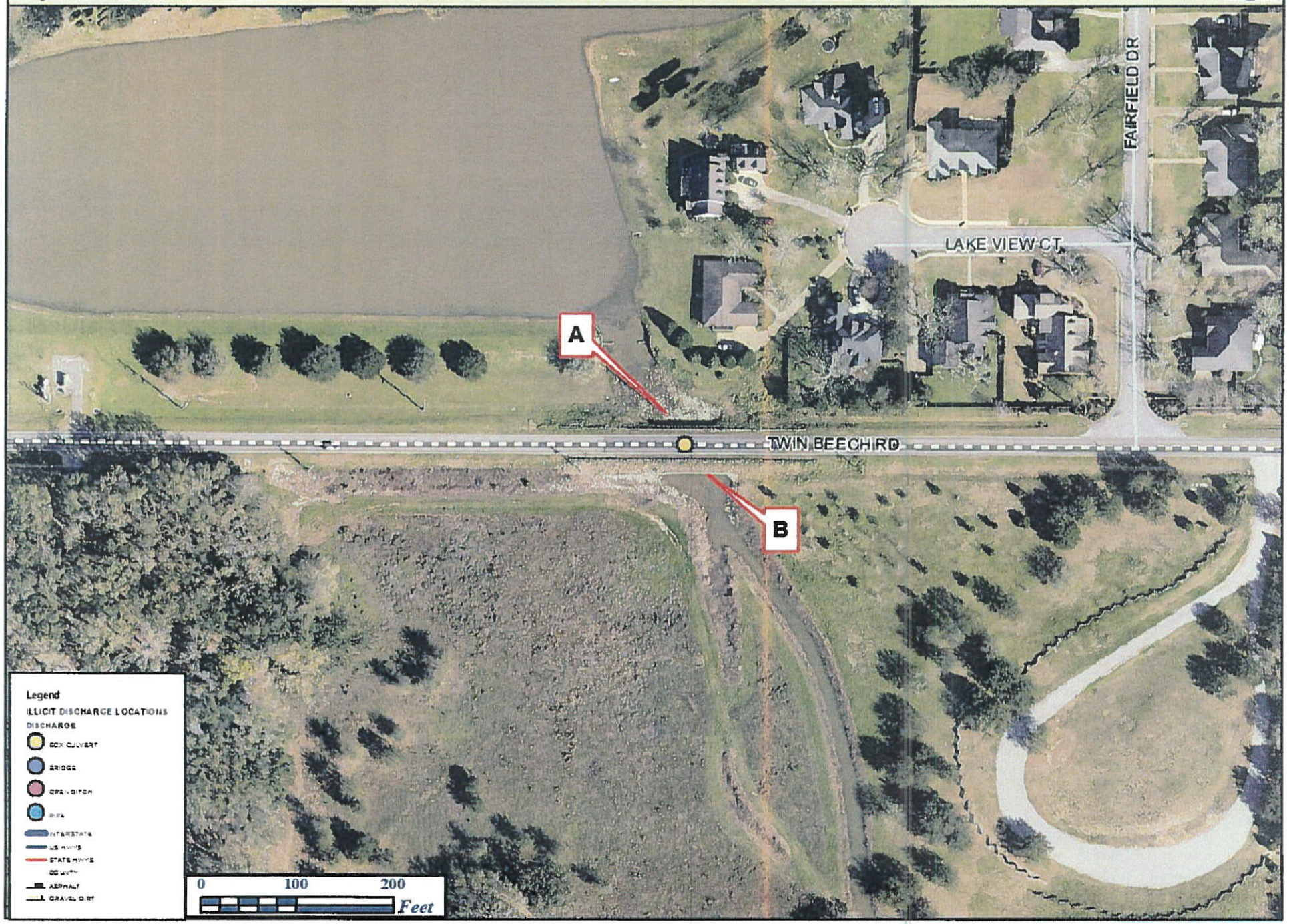

		OUTFALL INVENTORY SCHEDULE			
DISCHARGE TYPE	DISCHARGE ID	LOCATION	BASIN	LATITUDE	LONGITUDE
PIPE	1	THREE MILE CREEK RD TURNS NORTH BEFORE I-10	MOBILE/FISH RIVER	30D 39M 9.164S	87D 47M 30.833S
BOX CULVERT	2	CR 64 - CORN BR. EAST OF HALL RD	MOBILE/CORN BRANCH	30D 47M 5.895S	87D 47M7.875S
PIPE	3	GREENO LN JUST EAST OF INGLESIDE AVE	MOBILE/COWPEN CREEK	30D 30M 39.672	87D 53M 24.951S
OPEN DITCH	4	WASP LN-WHERE IT DUMPS INTO POND	MOBILE/POINT CLEAR CREEK	30D 28M 26.261S	87D 54M 38.997S
PIPE	5	BOOTHE RD-BETWEEN LAKE VIEW & NORMAN LN	MOBILE/COWPEN CREEK	30D 30M 16.002S	87D 52M 39.695S
BOX CULVERT	6	JIMMY FAULKNER RD- NORTH OF PLAZA DE TOROS DR	MOBILE/SIBLEY CREEK	30D 41M 6.693S	87D 51M 5.611S
BRIDGE	7	SCENIC 98-ROCK CRK. SOUTH OF ECOR ROUGE LN	MOBILE/ROCK CREEK	30D 33M 27.932S	87D 53M 58.874S
BRIDGE	8	TURKEY BRANCH-TURKEY BRANCH DR	MOBILE/TURKEY BRANCH	30D 38M 33.83S	87D 50M 3.536S
BOX CULVERT	9	SCENIC 98-RED GULLY SOUTH OF N WINDING BROOK DR	MOBILE/RED GULLEY	30D 34M 42.480S	87D 54M 17.512S
BRIDGE	10	SCENIC 98-FLY CRK. SOUTH OF SEA CLIFF DR	MOBILE/FLY CREEK	30D 33M 4.416	87D 53M 55.041S
BOX CULVERT	11	CR 44-COWPEN CRK. WEST OF FAIRFIELD DR	MOBILE/COWPEN CREEK	30D 30M 6.374S	87D 52M 19.352S
BOX CULVERT	12	BR. OFF POINT CLEAR CR. WILLOWBRIDGE DR	MOBILE/POINT CLEAR CREEK	30D 28M 58.419S	87D 54M 29.019S
BRIDGE	13	CR 3 BAILEY CRK SOUTH OF COUNTY RD 32	MOBILE/BAILEY CREEK	30D 28M 14.797S	87D 54M 11.017S
BRIDGE	14	SCENIC 98-POINT CLEAR CRK. NORTH OF LAKEWOOD DR	MOBILE/POINT CLEAR CREEK	30D 29M 8.725S	87D 55M 56.413S
PIPE	15	COUNTY RD 66 EAST OF BOAZ RD E	MOBILE/CORN BRANCH	30D 37M 32.626S	87D 46M 56.187S
PIPE	16	COUNTY RD 66 EAST OF BOAZ RD E EAST OF DISCHARGE 15	MOBILE/CORN BRANCH	30D 37M 32.698S	87D 46M 48.239S
BOX CULVERT	17	BOARDWALK DR	MOBILE/MUDDY BRANCH	30D 42M 55.314S	87D 53M 40.18S
PIPE	18	MCFARLAND RD EAST OF JESSIE RD	MOBILE/BAY BRANCH	30D 40M 45.989S	87D 49M 20.674S
PIPE	19	JIMMY FAULKNER RD SOUTH OF PLAZA DE TOROS DR	MOBILE/SIBLEY CREEK	30D 41M 0.769S	87D 51M 9.728S
PIPE	20	MOSELEY RD EAST OF COUNTY RD 13	MOBILE/FLY CREEK	30D 32M 17.546S	87D 51M 47.752S
PIPE	21	COUNTY RD 48 WEST OF BLUEBERRY LN	MOBILE/FISH RIVER	30D 31M 25.095S	87D 50M 42.566S
BOX CULVERT	22	SCENIC HWY 98 SOUTH OF NELSON DR	MOBILE/TITI SWAMP	30D 30M 14.532S	87D 55M 18.894S

ILLICIT DISCHARGE LOCATION
BRIDGE OFF POINT CLEAR CREEK- WILLOWBRIDGE DR

		OUTFALL INVENTORY SCHEDULE			
DISCHARGE TYPE	DISCHARGE ID	LOCATION	BASIN	LATITUDE	LONGITUDE
PIPE	1	THREE MILE CREEK RD TURNS NORTH BEFORE I-10	MOBILE/FISH RIVER	30D 39M 9.164S	87D 47M 30.833S
BOX CULVERT	2	CR 64 - CORN BR. EAST OF HALL RD	MOBILE/CORN BRANCH	30D 47M 5.895S	87D 47M7.875S
PIPE	3	GREENO LN JUST EAST OF INGLESIDE AVE	MOBILE/COWPEN CREEK	30D 30M 39.672	87D 53M 24.951S
OPEN DITCH	4	WASP LN-WHERE IT DUMPS INTO POND	MOBILE/POINT CLEAR CREEK	30D 28M 26.261S	87D 54M 38.997S
PIPE	5	BOOTHE RD-BETWEEN LAKE VIEW & NORMAN LN	MOBILE/COWPEN CREEK	30D 30M 16.002S	87D 52M 39.695S
BOX CULVERT	6	JIMMY FAULKNER RD- NORTH OF PLAZA DE TOROS DR	MOBILE/SIBLEY CREEK	30D 41M 6.693S	87D 51M 5.611S
BRIDGE	7	SCENIC 98-ROCK CRK. SOUTH OF ECOR ROUGE LN	MOBILE/ROCK CREEK	30D 33M 27.932S	87D 53M 58.874S
BRIDGE	8	TURKEY BRANCH-TURKEY BRANCH DR	MOBILE/TURKEY BRANCH	30D 38M 33.83S	87D 50M 3.536S
BOX CULVERT	9	SCENIC 98-RED GULLY SOUTH OF N WINDING BROOK DR	MOBILE/RED GULLEY	30D 34M 42.480S	87D 54M 17.512S
BRIDGE	10	SCENIC 98-FLY CRK. SOUTH OF SEA CLIFF DR	MOBILE/FLY CREEK	30D 33M 4.416	87D 53M 55.041S
BOX CULVERT	11	CR 44-COWPEN CRK. WEST OF FAIRFIELD DR	MOBILE/COWPEN CREEK	30D 30M 6.374S	87D 52M 19.352S
BOX CULVERT	12	BR. OFF POINT CLEAR CR. WILLOWBRIDGE DR	MOBILE/POINT CLEAR CREEK	30D 28M 58.419S	87D 54M 29.019S
BRIDGE	13	CR 3 BAILEY CRK SOUTH OF COUNTY RD 32	MOBILE/BAILEY CREEK	30D 28M 14.797S	87D 54M 11.017S
BRIDGE	14	SCENIC 98-POINT CLEAR CRK. NORTH OF LAKEWOOD DR	MOBILE/POINT CLEAR CREEK	30D 29M 8.725S	87D 55M 56.413S
PIPE	15	COUNTY RD 66 EAST OF BOAZ RD E	MOBILE/CORN BRANCH	30D 37M 32.626S	87D 46M 56.187S
PIPE	16	COUNTY RD 66 EAST OF BOAZ RD E EAST OF DISCHARGE 15	MOBILE/CORN BRANCH	30D 37M 32.698S	87D 46M 48.239S
BOX CULVERT	17	BOARDWALK DR	MOBILE/MUDDY BRANCH	30D 42M 55.314S	87D 53M 40.18S
PIPE	18	MCFARLAND RD EAST OF JESSIE RD	MOBILE/BAY BRANCH	30D 40M 45.989S	87D 49M 20.674S
PIPE	19	JIMMY FAULKNER RD SOUTH OF PLAZA DE TOROS DR	MOBILE/SIBLEY CREEK	30D 41M 0.769S	87D 51M 9.728S
PIPE	20	MOSELEY RD EAST OF COUNTY RD 13	MOBILE/FLY CREEK	30D 32M 17.546S	87D 51M 47.752S
PIPE	21	COUNTY RD 48 WEST OF BLUEBERRY LN	MOBILE/FISH RIVER	30D 31M 25.095S	87D 50M 42.566S
BOX CULVERT	22	SCENIC HWY 98 SOUTH OF NELSON DR	MOBILE/TITI SWAMP	30D 30M 14.532S	87D 55M 18.894S

ILLICIT DISCHARGE LOCATION
CR 3- BAILEY CRK. SOUTH OF COUNTY RD 32



		OUTFALL INVENTORY SCHEDULE			
DISCHARGE TYPE	DISCHARGE ID	LOCATION	BASIN	LATITUDE	LONGITUDE
PIPE	1	THREE MILE CREEK RD TURNS NORTH BEFORE I-10	MOBILE/FISH RIVER	30D 39M 9.164S	87D 47M 30.833S
BOX CULVERT	2	CR 64 - CORN BR. EAST OF HALL RD	MOBILE/CORN BRANCH	30D 47M 5.895S	87D 47M7.875S
PIPE	3	GREENO LN JUST EAST OF INGLESIDE AVE	MOBILE/COWPEN CREEK	30D 30M 39.672	87D 53M 24.951S
OPEN DITCH	4	WASP LN-WHERE IT DUMPS INTO POND	MOBILE/POINT CLEAR CREEK	30D 28M 26.261S	87D 54M 38.997S
PIPE	5	BOOTHE RD-BETWEEN LAKE VIEW & NORMAN LN	MOBILE/COWPEN CREEK	30D 30M 16.002S	87D 52M 39.695S
BOX CULVERT	6	JIMMY FAULKNER RD- NORTH OF PLAZA DE TOROS DR	MOBILE/SIBLEY CREEK	30D 41M 6.693S	87D 51M 5.611S
BRIDGE	7	SCENIC 98-ROCK CRK. SOUTH OF ECOR ROUGE LN	MOBILE/ROCK CREEK	30D 33M 27.932S	87D 53M 58.874S
BRIDGE	8	TURKEY BRANCH-TURKEY BRANCH DR	MOBILE/TURKEY BRANCH	30D 38M 33.83S	87D 50M 3.536S
BOX CULVERT	9	SCENIC 98-RED GULLY SOUTH OF N WINDING BROOK DR	MOBILE/RED GULLEY	30D 34M 42.480S	87D 54M 17.512S
BRIDGE	10	SCENIC 98-FLY CRK. SOUTH OF SEA CLIFF DR	MOBILE/FLY CREEK	30D 33M 4.416	87D 53M 55.041S
BOX CULVERT	11	CR 44-COWPEN CRK. WEST OF FAIRFIELD DR	MOBILE/COWPEN CREEK	30D 30M 6.374S	87D 52M 19.352S
BOX CULVERT	12	BR. OFF POINT CLEAR CR. WILLOWBRIDGE DR	MOBILE/POINT CLEAR CREEK	30D 28M 58.419S	87D 54M 29.019S
BRIDGE	13	CR 3 BAILEY CRK SOUTH OF COUNTY RD 32	MOBILE/BAILEY CREEK	30D 28M 14.797S	87D 54M 11.017S
BRIDGE	14	SCENIC 98-POINT CLEAR CRK. NORTH OF LAKEWOOD DR	MOBILE/POINT CLEAR CREEK	30D 29M 8.725S	87D 55M 56.413S
PIPE	15	COUNTY RD 66 EAST OF BOAZ RD E	MOBILE/CORN BRANCH	30D 37M 32.626S	87D 46M 56.187S
PIPE	16	COUNTY RD 66 EAST OF BOAZ RD E EAST OF DISCHARGE 15	MOBILE/CORN BRANCH	30D 37M 32.698S	87D 46M 48.239S
BOX CULVERT	17	BOARDWALK DR	MOBILE/MUDDY BRANCH	30D 42M 55.314S	87D 53M 40.18S
PIPE	18	MCFARLAND RD EAST OF JESSIE RD	MOBILE/BAY BRANCH	30D 40M 45.989S	87D 49M 20.674S
PIPE	19	JIMMY FAULKNER RD SOUTH OF PLAZA DE TOROS DR	MOBILE/SIBLEY CREEK	30D 41M 0.769S	87D 51M 9.728S
PIPE	20	MOSELEY RD EAST OF COUNTY RD 13	MOBILE/FLY CREEK	30D 32M 17.546S	87D 51M 47.752S
PIPE	21	COUNTY RD 48 WEST OF BLUEBERRY LN	MOBILE/FISH RIVER	30D 31M 25.095S	87D 50M 42.566S
BOX CULVERT	22	SCENIC HWY 98 SOUTH OF NELSON DR	MOBILE/TITI SWAMP	30D 30M 14.532S	87D 55M 18.894S

ILLICIT DISCHARGE LOCATION
SCENIC 98- POINT CLEAR CRK. NORTH OF LAKEWOOD DR

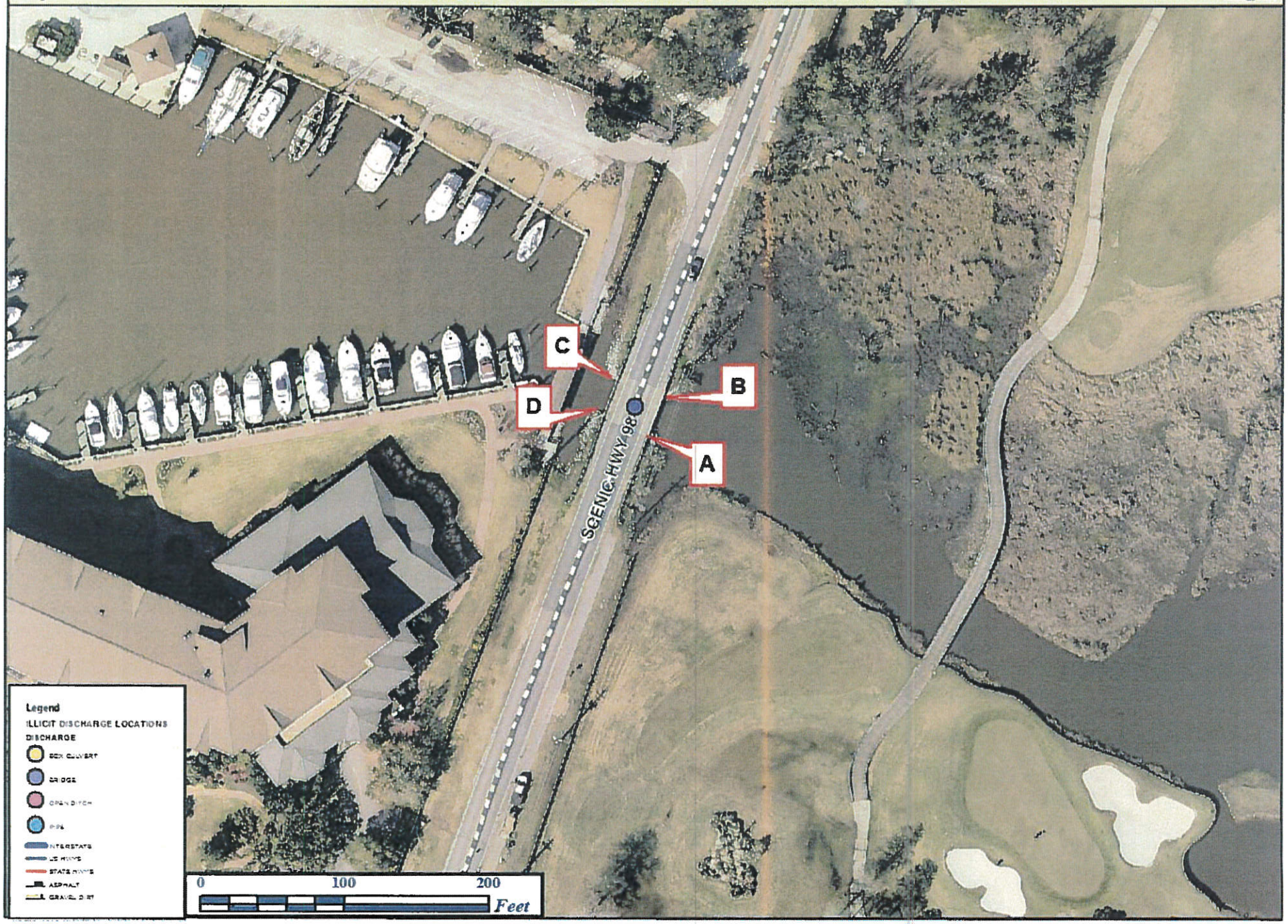

		OUTFALL INVENTORY SCHEDULE			
DISCHARGE TYPE	DISCHARGE ID	LOCATION	BASIN	LATITUDE	LONGITUDE
PIPE	1	THREE MILE CREEK RD TURNS NORTH BEFORE I-10	MOBILE/FISH RIVER	30D 39M 9.164S	87D 47M 30.833S
BOX CULVERT	2	CR 64 - CORN BR. EAST OF HALL RD	MOBILE/CORN BRANCH	30D 47M 5.895S	87D 47M7.875S
PIPE	3	GREENO LN JUST EAST OF INGLESIDE AVE	MOBILE/COWPEN CREEK	30D 30M 39.672	87D 53M 24.951S
OPEN DITCH	4	WASP LN-WHERE IT DUMPS INTO POND	MOBILE/POINT CLEAR CREEK	30D 28M 26.261S	87D 54M 38.997S
PIPE	5	BOOTHE RD-BETWEEN LAKE VIEW & NORMAN LN	MOBILE/COWPEN CREEK	30D 30M 16.002S	87D 52M 39.695S
BOX CULVERT	6	JIMMY FAULKNER RD- NORTH OF PLAZA DE TOROS DR	MOBILE/SIBLEY CREEK	30D 41M 6.693S	87D 51M 5.611S
BRIDGE	7	SCENIC 98-ROCK CRK. SOUTH OF ECOR ROUGE LN	MOBILE/ROCK CREEK	30D 33M 27.932S	87D 53M 58.874S
BRIDGE	8	TURKEY BRANCH-TURKEY BRANCH DR	MOBILE/TURKEY BRANCH	30D 38M 33.83S	87D 50M 3.536S
BOX CULVERT	9	SCENIC 98-RED GULLY SOUTH OF N WINDING BROOK DR	MOBILE/RED GULLEY	30D 34M 42.480S	87D 54M 17.512S
BRIDGE	10	SCENIC 98-FLY CRK. SOUTH OF SEA CLIFF DR	MOBILE/FLY CREEK	30D 33M 4.416	87D 53M 55.041S
BOX CULVERT	11	CR 44-COWPEN CRK. WEST OF FAIRFIELD DR	MOBILE/COWPEN CREEK	30D 30M 6.374S	87D 52M 19.352S
BOX CULVERT	12	BR. OFF POINT CLEAR CR. WILLOWBRIDGE DR	MOBILE/POINT CLEAR CREEK	30D 28M 58.419S	87D 54M 29.019S
BRIDGE	13	CR 3 BAILEY CRK SOUTH OF COUNTY RD 32	MOBILE/BAILEY CREEK	30D 28M 14.797S	87D 54M 11.017S
BRIDGE	14	SCENIC 98-POINT CLEAR CRK. NORTH OF LAKEWOOD DR	MOBILE/POINT CLEAR CREEK	30D 29M 8.725S	87D 55M 56.413S
PIPE	15	COUNTY RD 66 EAST OF BOAZ RD E	MOBILE/CORN BRANCH	30D 37M 32.626S	87D 46M 56.187S
PIPE	16	COUNTY RD 66 EAST OF BOAZ RD E EAST OF DISCHARGE 15	MOBILE/CORN BRANCH	30D 37M 32.698S	87D 46M 48.239S
BOX CULVERT	17	BOARDWALK DR	MOBILE/MUDDY BRANCH	30D 42M 55.314S	87D 53M 40.18S
PIPE	18	MCFARLAND RD EAST OF JESSIE RD	MOBILE/BAY BRANCH	30D 40M 45.989S	87D 49M 20.674S
PIPE	19	JIMMY FAULKNER RD SOUTH OF PLAZA DE TOROS DR	MOBILE/SIBLEY CREEK	30D 41M 0.769S	87D 51M 9.728S
PIPE	20	MOSELEY RD EAST OF COUNTY RD 13	MOBILE/FLY CREEK	30D 32M 17.546S	87D 51M 47.752S
PIPE	21	COUNTY RD 48 WEST OF BLUEBERRY LN	MOBILE/FISH RIVER	30D 31M 25.095S	87D 50M 42.566S
BOX CULVERT	22	SCENIC HWY 98 SOUTH OF NELSON DR	MOBILE/TITI SWAMP	30D 30M 14.532S	87D 55M 18.894S

ILLICIT DISCHARGE LOCATION
COUNTY RD 66 EAST OF BOAZ RD E EAST OF DISCHARGE 15

		OUTFALL INVENTORY SCHEDULE			
DISCHARGE TYPE	DISCHARGE ID	LOCATION	BASIN	LATITUDE	LONGITUDE
PIPE	1	THREE MILE CREEK RD TURNS NORTH BEFORE I-10	MOBILE/FISH RIVER	30D 39M 9.164S	87D 47M 30.833S
BOX CULVERT	2	CR 64 - CORN BR. EAST OF HALL RD	MOBILE/CORN BRANCH	30D 47M 5.895S	87D 47M7.875S
PIPE	3	GREENO LN JUST EAST OF INGLESIDE AVE	MOBILE/COWPEN CREEK	30D 30M 39.672	87D 53M 24.951S
OPEN DITCH	4	WASP LN-WHERE IT DUMPS INTO POND	MOBILE/POINT CLEAR CREEK	30D 28M 26.261S	87D 54M 38.997S
PIPE	5	BOOTHE RD-BETWEEN LAKE VIEW & NORMAN LN	MOBILE/COWPEN CREEK	30D 30M 16.002S	87D 52M 39.695S
BOX CULVERT	6	JIMMY FAULKNER RD- NORTH OF PLAZA DE TOROS DR	MOBILE/SIBLEY CREEK	30D 41M 6.693S	87D 51M 5.611S
BRIDGE	7	SCENIC 98-ROCK CRK. SOUTH OF ECOR ROUGE LN	MOBILE/ROCK CREEK	30D 33M 27.932S	87D 53M 58.874S
BRIDGE	8	TURKEY BRANCH-TURKEY BRANCH DR	MOBILE/TURKEY BRANCH	30D 38M 33.83S	87D 50M 3.536S
BOX CULVERT	9	SCENIC 98-RED GULLY SOUTH OF N WINDING BROOK DR	MOBILE/RED GULLEY	30D 34M 42.480S	87D 54M 17.512S
BRIDGE	10	SCENIC 98-FLY CRK. SOUTH OF SEA CLIFF DR	MOBILE/FLY CREEK	30D 33M 4.416	87D 53M 55.041S
BOX CULVERT	11	CR 44-COWPEN CRK. WEST OF FAIRFIELD DR	MOBILE/COWPEN CREEK	30D 30M 6.374S	87D 52M 19.352S
BOX CULVERT	12	BR. OFF POINT CLEAR CR. WILLOWBRIDGE DR	MOBILE/POINT CLEAR CREEK	30D 28M 58.419S	87D 54M 29.019S
BRIDGE	13	CR 3 BAILEY CRK SOUTH OF COUNTY RD 32	MOBILE/BAILEY CREEK	30D 28M 14.797S	87D 54M 11.017S
BRIDGE	14	SCENIC 98-POINT CLEAR CRK. NORTH OF LAKEWOOD DR	MOBILE/POINT CLEAR CREEK	30D 29M 8.725S	87D 55M 56.413S
PIPE	15	COUNTY RD 66 EAST OF BOAZ RD E	MOBILE/CORN BRANCH	30D 37M 32.626S	87D 46M 56.187S
PIPE	16	COUNTY RD 66 EAST OF BOAZ RD E EAST OF DISCHARGE 15	MOBILE/CORN BRANCH	30D 37M 32.698S	87D 46M 48.239S
BOX CULVERT	17	BOARDWALK DR	MOBILE/MUDDY BRANCH	30D 42M 55.314S	87D 53M 40.18S
PIPE	18	MCFARLAND RD EAST OF JESSIE RD	MOBILE/BAY BRANCH	30D 40M 45.989S	87D 49M 20.674S
PIPE	19	JIMMY FAULKNER RD SOUTH OF PLAZA DE TOROS DR	MOBILE/SIBLEY CREEK	30D 41M 0.769S	87D 51M 9.728S
PIPE	20	MOSELEY RD EAST OF COUNTY RD 13	MOBILE/FLY CREEK	30D 32M 17.546S	87D 51M 47.752S
PIPE	21	COUNTY RD 48 WEST OF BLUEBERRY LN	MOBILE/FISH RIVER	30D 31M 25.095S	87D 50M 42.566S
BOX CULVERT	22	SCENIC HWY 98 SOUTH OF NELSON DR	MOBILE/TITI SWAMP	30D 30M 14.532S	87D 55M 18.894S

ILLICIT DISCHARGE LOCATION
COUNTY RD 66 EAST OF BOAZ RD E

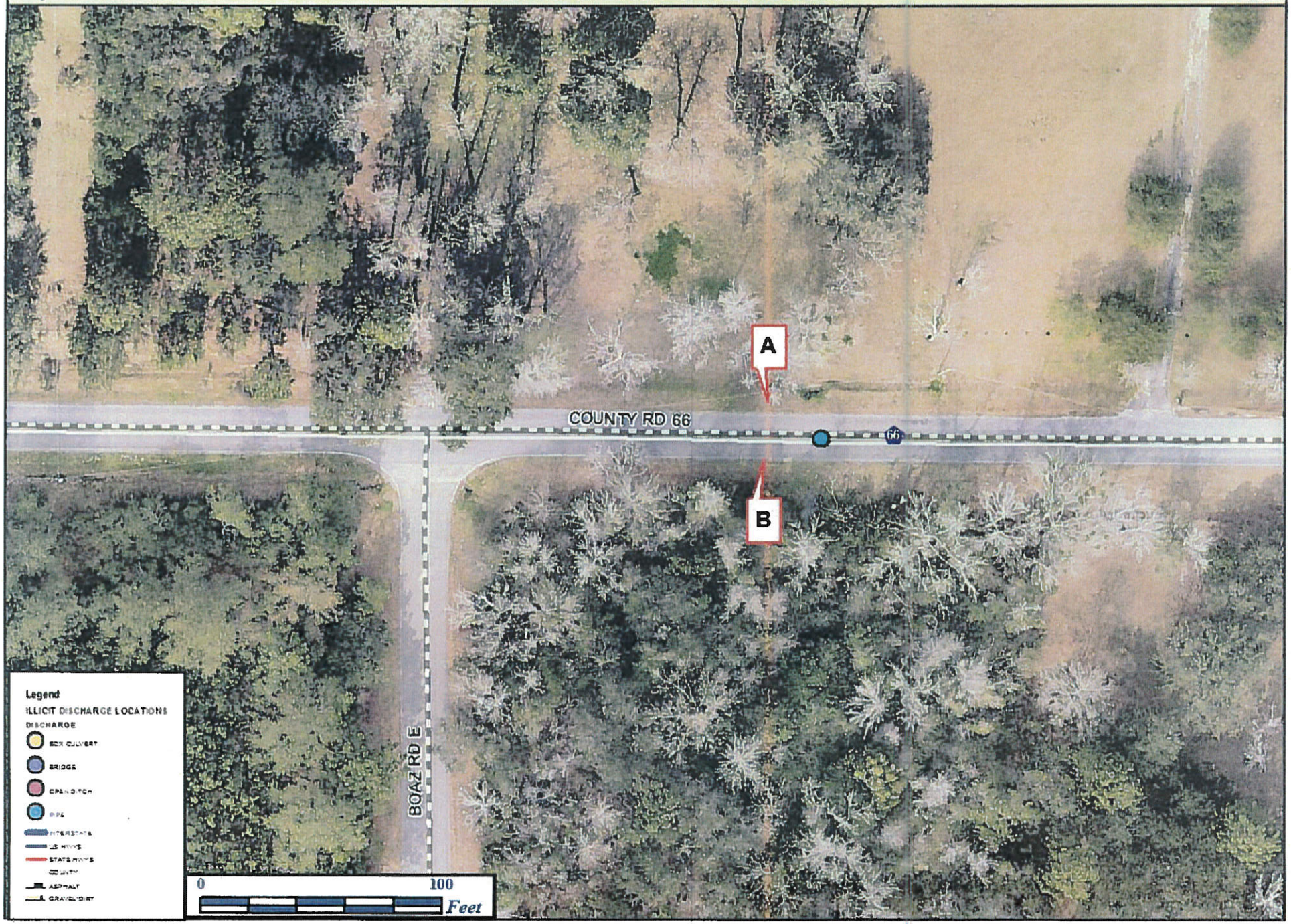

		OUTFALL INVENTORY SCHEDULE			
DISCHARGE TYPE	DISCHARGE ID	LOCATION	BASIN	LATITUDE	LONGITUDE
PIPE	1	THREE MILE CREEK RD TURNS NORTH BEFORE I-10	MOBILE/FISH RIVER	30D 39M 9.164S	87D 47M 30.833S
BOX CULVERT	2	CR 64 - CORN BR. EAST OF HALL RD	MOBILE/CORN BRANCH	30D 47M 5.895S	87D 47M7.875S
PIPE	3	GREENO LN JUST EAST OF INGLESIDE AVE	MOBILE/COWPEN CREEK	30D 30M 39.672	87D 53M 24.951S
OPEN DITCH	4	WASP LN-WHERE IT DUMPS INTO POND	MOBILE/POINT CLEAR CREEK	30D 28M 26.261S	87D 54M 38.997S
PIPE	5	BOOTHE RD-BETWEEN LAKE VIEW & NORMAN LN	MOBILE/COWPEN CREEK	30D 30M 16.002S	87D 52M 39.695S
BOX CULVERT	6	JIMMY FAULKNER RD- NORTH OF PLAZA DE TOROS DR	MOBILE/SIBLEY CREEK	30D 41M 6.693S	87D 51M 5.611S
BRIDGE	7	SCENIC 98-ROCK CRK. SOUTH OF ECOR ROUGE LN	MOBILE/ROCK CREEK	30D 33M 27.932S	87D 53M 58.874S
BRIDGE	8	TURKEY BRANCH-TURKEY BRANCH DR	MOBILE/TURKEY BRANCH	30D 38M 33.83S	87D 50M 3.536S
BOX CULVERT	9	SCENIC 98-RED GULLY SOUTH OF N WINDING BROOK DR	MOBILE/RED GULLEY	30D 34M 42.480S	87D 54M 17.512S
BRIDGE	10	SCENIC 98-FLY CRK. SOUTH OF SEA CLIFF DR	MOBILE/FLY CREEK	30D 33M 4.416	87D 53M 55.041S
BOX CULVERT	11	CR 44-COWPEN CRK. WEST OF FAIRFIELD DR	MOBILE/COWPEN CREEK	30D 30M 6.374S	87D 52M 19.352S
BOX CULVERT	12	BR. OFF POINT CLEAR CR. WILLOWBRIDGE DR	MOBILE/POINT CLEAR CREEK	30D 28M 58.419S	87D 54M 29.019S
BRIDGE	13	CR 3 BAILEY CRK SOUTH OF COUNTY RD 32	MOBILE/BAILEY CREEK	30D 28M 14.797S	87D 54M 11.017S
BRIDGE	14	SCENIC 98-POINT CLEAR CRK. NORTH OF LAKEWOOD DR	MOBILE/POINT CLEAR CREEK	30D 29M 8.725S	87D 55M 56.413S
PIPE	15	COUNTY RD 66 EAST OF BOAZ RD E	MOBILE/CORN BRANCH	30D 37M 32.626S	87D 46M 56.187S
PIPE	16	COUNTY RD 66 EAST OF BOAZ RD E EAST OF DISCHARGE 15	MOBILE/CORN BRANCH	30D 37M 32.698S	87D 46M 48.239S
BOX CULVERT	17	BOARDWALK DR	MOBILE/MUDDY BRANCH	30D 42M 55.314S	87D 53M 40.18S
PIPE	18	MCFARLAND RD EAST OF JESSIE RD	MOBILE/BAY BRANCH	30D 40M 45.989S	87D 49M 20.674S
PIPE	19	JIMMY FAULKNER RD SOUTH OF PLAZA DE TOROS DR	MOBILE/SIBLEY CREEK	30D 41M 0.769S	87D 51M 9.728S
PIPE	20	MOSELEY RD EAST OF COUNTY RD 13	MOBILE/FLY CREEK	30D 32M 17.546S	87D 51M 47.752S
PIPE	21	COUNTY RD 48 WEST OF BLUEBERRY LN	MOBILE/FISH RIVER	30D 31M 25.095S	87D 50M 42.566S
BOX CULVERT	22	SCENIC HWY 98 SOUTH OF NELSON DR	MOBILE/TITI SWAMP	30D 30M 14.532S	87D 55M 18.894S

ILLICIT DISCHARGE LOCATION
BOARDWALK DR

		OUTFALL INVENTORY SCHEDULE			
DISCHARGE TYPE	DISCHARGE ID	LOCATION	BASIN	LATITUDE	LONGITUDE
PIPE	1	THREE MILE CREEK RD TURNS NORTH BEFORE I-10	MOBILE/FISH RIVER	30D 39M 9.164S	87D 47M 30.833S
BOX CULVERT	2	CR 64 - CORN BR. EAST OF HALL RD	MOBILE/CORN BRANCH	30D 47M 5.895S	87D 47M7.875S
PIPE	3	GREENO LN JUST EAST OF INGLESIDE AVE	MOBILE/COWPEN CREEK	30D 30M 39.672	87D 53M 24.951S
OPEN DITCH	4	WASP LN-WHERE IT DUMPS INTO POND	MOBILE/POINT CLEAR CREEK	30D 28M 26.261S	87D 54M 38.997S
PIPE	5	BOOTHE RD-BETWEEN LAKE VIEW & NORMAN LN	MOBILE/COWPEN CREEK	30D 30M 16.002S	87D 52M 39.695S
BOX CULVERT	6	JIMMY FAULKNER RD- NORTH OF PLAZA DE TOROS DR	MOBILE/SIBLEY CREEK	30D 41M 6.693S	87D 51M 5.611S
BRIDGE	7	SCENIC 98-ROCK CRK. SOUTH OF ECOR ROUGE LN	MOBILE/ROCK CREEK	30D 33M 27.932S	87D 53M 58.874S
BRIDGE	8	TURKEY BRANCH-TURKEY BRANCH DR	MOBILE/TURKEY BRANCH	30D 38M 33.83S	87D 50M 3.536S
BOX CULVERT	9	SCENIC 98-RED GULLY SOUTH OF N WINDING BROOK DR	MOBILE/RED GULLEY	30D 34M 42.480S	87D 54M 17.512S
BRIDGE	10	SCENIC 98-FLY CRK. SOUTH OF SEA CLIFF DR	MOBILE/FLY CREEK	30D 33M 4.416	87D 53M 55.041S
BOX CULVERT	11	CR 44-COWPEN CRK. WEST OF FAIRFIELD DR	MOBILE/COWPEN CREEK	30D 30M 6.374S	87D 52M 19.352S
BOX CULVERT	12	BR. OFF POINT CLEAR CR. WILLOWBRIDGE DR	MOBILE/POINT CLEAR CREEK	30D 28M 58.419S	87D 54M 29.019S
BRIDGE	13	CR 3 BAILEY CRK SOUTH OF COUNTY RD 32	MOBILE/BAILEY CREEK	30D 28M 14.797S	87D 54M 11.017S
BRIDGE	14	SCENIC 98-POINT CLEAR CRK. NORTH OF LAKEWOOD DR	MOBILE/POINT CLEAR CREEK	30D 29M 8.725S	87D 55M 56.413S
PIPE	15	COUNTY RD 66 EAST OF BOAZ RD E	MOBILE/CORN BRANCH	30D 37M 32.626S	87D 46M 56.187S
PIPE	16	COUNTY RD 66 EAST OF BOAZ RD E EAST OF DISCHARGE 15	MOBILE/CORN BRANCH	30D 37M 32.698S	87D 46M 48.239S
BOX CULVERT	17	BOARDWALK DR	MOBILE/MUDDY BRANCH	30D 42M 55.314S	87D 53M 40.18S
PIPE	18	MCFARLAND RD EAST OF JESSIE RD	MOBILE/BAY BRANCH	30D 40M 45.989S	87D 49M 20.674S
PIPE	19	JIMMY FAULKNER RD SOUTH OF PLAZA DE TOROS DR	MOBILE/SIBLEY CREEK	30D 41M 0.769S	87D 51M 9.728S
PIPE	20	MOSELEY RD EAST OF COUNTY RD 13	MOBILE/FLY CREEK	30D 32M 17.546S	87D 51M 47.752S
PIPE	21	COUNTY RD 48 WEST OF BLUEBERRY LN	MOBILE/FISH RIVER	30D 31M 25.095S	87D 50M 42.566S
BOX CULVERT	22	SCENIC HWY 98 SOUTH OF NELSON DR	MOBILE/TITI SWAMP	30D 30M 14.532S	87D 55M 18.894S

ILLICIT DISCHARGE LOCATION
MCFARLAND RD EAST OF JESSIE RD

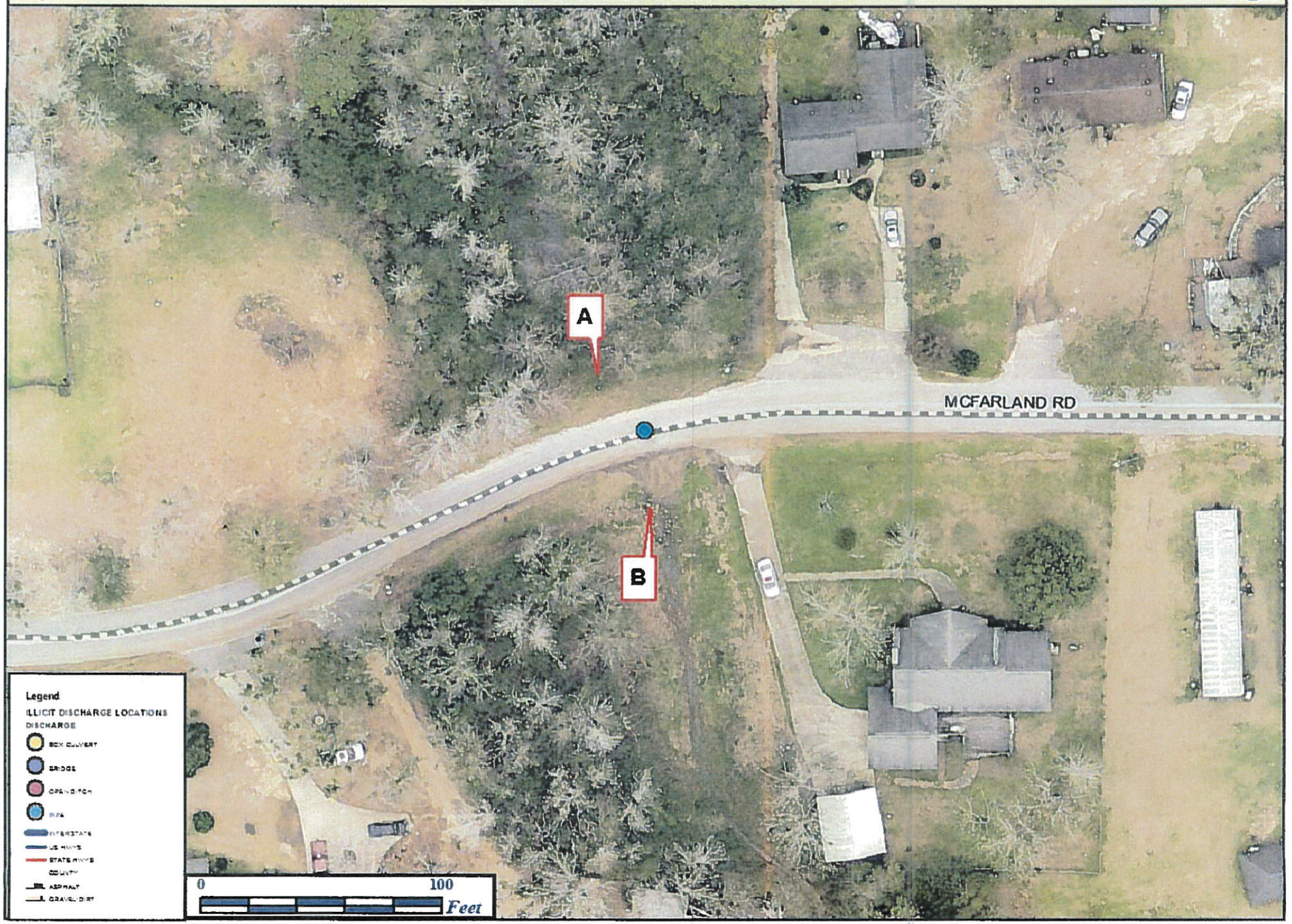

		OUTFALL INVENTORY SCHEDULE			
DISCHARGE TYPE	DISCHARGE ID	LOCATION	BASIN	LATITUDE	LONGITUDE
PIPE	1	THREE MILE CREEK RD TURNS NORTH BEFORE I-10	MOBILE/FISH RIVER	30D 39M 9.164S	87D 47M 30.833S
BOX CULVERT	2	CR 64 - CORN BR. EAST OF HALL RD	MOBILE/CORN BRANCH	30D 47M 5.895S	87D 47M7.875S
PIPE	3	GREENO LN JUST EAST OF INGLESIDE AVE	MOBILE/COWPEN CREEK	30D 30M 39.672	87D 53M 24.951S
OPEN DITCH	4	WASP LN-WHERE IT DUMPS INTO POND	MOBILE/POINT CLEAR CREEK	30D 28M 26.261S	87D 54M 38.997S
PIPE	5	BOOTHE RD-BETWEEN LAKE VIEW & NORMAN LN	MOBILE/COWPEN CREEK	30D 30M 16.002S	87D 52M 39.695S
BOX CULVERT	6	JIMMY FAULKNER RD- NORTH OF PLAZA DE TOROS DR	MOBILE/SIBLEY CREEK	30D 41M 6.693S	87D 51M 5.611S
BRIDGE	7	SCENIC 98-ROCK CRK. SOUTH OF ECOR ROUGE LN	MOBILE/ROCK CREEK	30D 33M 27.932S	87D 53M 58.874S
BRIDGE	8	TURKEY BRANCH-TURKEY BRANCH DR	MOBILE/TURKEY BRANCH	30D 38M 33.83S	87D 50M 3.536S
BOX CULVERT	9	SCENIC 98-RED GULLY SOUTH OF N WINDING BROOK DR	MOBILE/RED GULLEY	30D 34M 42.480S	87D 54M 17.512S
BRIDGE	10	SCENIC 98-FLY CRK. SOUTH OF SEA CLIFF DR	MOBILE/FLY CREEK	30D 33M 4.416	87D 53M 55.041S
BOX CULVERT	11	CR 44-COWPEN CRK. WEST OF FAIRFIELD DR	MOBILE/COWPEN CREEK	30D 30M 6.374S	87D 52M 19.352S
BOX CULVERT	12	BR. OFF POINT CLEAR CR. WILLOWBRIDGE DR	MOBILE/POINT CLEAR CREEK	30D 28M 58.419S	87D 54M 29.019S
BRIDGE	13	CR 3 BAILEY CRK SOUTH OF COUNTY RD 32	MOBILE/BAILEY CREEK	30D 28M 14.797S	87D 54M 11.017S
BRIDGE	14	SCENIC 98-POINT CLEAR CRK. NORTH OF LAKEWOOD DR	MOBILE/POINT CLEAR CREEK	30D 29M 8.725S	87D 55M 56.413S
PIPE	15	COUNTY RD 66 EAST OF BOAZ RD E	MOBILE/CORN BRANCH	30D 37M 32.626S	87D 46M 56.187S
PIPE	16	COUNTY RD 66 EAST OF BOAZ RD E EAST OF DISCHARGE 15	MOBILE/CORN BRANCH	30D 37M 32.698S	87D 46M 48.239S
BOX CULVERT	17	BOARDWALK DR	MOBILE/MUDDY BRANCH	30D 42M 55.314S	87D 53M 40.18S
PIPE	18	MCFARLAND RD EAST OF JESSIE RD	MOBILE/BAY BRANCH	30D 40M 45.989S	87D 49M 20.674S
PIPE	19	JIMMY FAULKNER RD SOUTH OF PLAZA DE TOROS DR	MOBILE/SIBLEY CREEK	30D 41M 0.769S	87D 51M 9.728S
PIPE	20	MOSELEY RD EAST OF COUNTY RD 13	MOBILE/FLY CREEK	30D 32M 17.546S	87D 51M 47.752S
PIPE	21	COUNTY RD 48 WEST OF BLUEBERRY LN	MOBILE/FISH RIVER	30D 31M 25.095S	87D 50M 42.566S
BOX CULVERT	22	SCENIC HWY 98 SOUTH OF NELSON DR	MOBILE/TITI SWAMP	30D 30M 14.532S	87D 55M 18.894S

		OUTFALL INVENTORY SCHEDULE			
DISCHARGE TYPE	DISCHARGE ID	LOCATION	BASIN	LATITUDE	LONGITUDE
PIPE	1	THREE MILE CREEK RD TURNS NORTH BEFORE I-10	MOBILE/FISH RIVER	30D 39M 9.164S	87D 47M 30.833S
BOX CULVERT	2	CR 64 - CORN BR. EAST OF HALL RD	MOBILE/CORN BRANCH	30D 47M 5.895S	87D 47M7.875S
PIPE	3	GREENO LN JUST EAST OF INGLESIDE AVE	MOBILE/COWPEN CREEK	30D 30M 39.672	87D 53M 24.951S
OPEN DITCH	4	WASP LN-WHERE IT DUMPS INTO POND	MOBILE/POINT CLEAR CREEK	30D 28M 26.261S	87D 54M 38.997S
PIPE	5	BOOTHE RD-BETWEEN LAKE VIEW & NORMAN LN	MOBILE/COWPEN CREEK	30D 30M 16.002S	87D 52M 39.695S
BOX CULVERT	6	JIMMY FAULKNER RD- NORTH OF PLAZA DE TOROS DR	MOBILE/SIBLEY CREEK	30D 41M 6.693S	87D 51M 5.611S
BRIDGE	7	SCENIC 98-ROCK CRK. SOUTH OF ECOR ROUGE LN	MOBILE/ROCK CREEK	30D 33M 27.932S	87D 53M 58.874S
BRIDGE	8	TURKEY BRANCH-TURKEY BRANCH DR	MOBILE/TURKEY BRANCH	30D 38M 33.83S	87D 50M 3.536S
BOX CULVERT	9	SCENIC 98-RED GULLY SOUTH OF N WINDING BROOK DR	MOBILE/RED GULLEY	30D 34M 42.480S	87D 54M 17.512S
BRIDGE	10	SCENIC 98-FLY CRK. SOUTH OF SEA CLIFF DR	MOBILE/FLY CREEK	30D 33M 4.416	87D 53M 55.041S
BOX CULVERT	11	CR 44-COWPEN CRK. WEST OF FAIRFIELD DR	MOBILE/COWPEN CREEK	30D 30M 6.374S	87D 52M 19.352S
BOX CULVERT	12	BR. OFF POINT CLEAR CR. WILLOWBRIDGE DR	MOBILE/POINT CLEAR CREEK	30D 28M 58.419S	87D 54M 29.019S
BRIDGE	13	CR 3 BAILEY CRK SOUTH OF COUNTY RD 32	MOBILE/BAILEY CREEK	30D 28M 14.797S	87D 54M 11.017S
BRIDGE	14	SCENIC 98-POINT CLEAR CRK. NORTH OF LAKEWOOD DR	MOBILE/POINT CLEAR CREEK	30D 29M 8.725S	87D 55M 56.413S
PIPE	15	COUNTY RD 66 EAST OF BOAZ RD E	MOBILE/CORN BRANCH	30D 37M 32.626S	87D 46M 56.187S
PIPE	16	COUNTY RD 66 EAST OF BOAZ RD E EAST OF DISCHARGE 15	MOBILE/CORN BRANCH	30D 37M 32.698S	87D 46M 48.239S
BOX CULVERT	17	BOARDWALK DR	MOBILE/MUDDY BRANCH	30D 42M 55.314S	87D 53M 40.18S
PIPE	18	MCFARLAND RD EAST OF JESSIE RD	MOBILE/BAY BRANCH	30D 40M 45.989S	87D 49M 20.674S
PIPE	19	JIMMY FAULKNER RD SOUTH OF PLAZA DE TOROS DR	MOBILE/SIBLEY CREEK	30D 41M 0.769S	87D 51M 9.728S
PIPE	20	MOSELEY RD EAST OF COUNTY RD 13	MOBILE/FLY CREEK	30D 32M 17.546S	87D 51M 47.752S
PIPE	21	COUNTY RD 48 WEST OF BLUEBERRY LN	MOBILE/FISH RIVER	30D 31M 25.095S	87D 50M 42.566S
BOX CULVERT	22	SCENIC HWY 98 SOUTH OF NELSON DR	MOBILE/TITI SWAMP	30D 30M 14.532S	87D 55M 18.894S

ILLICIT DISCHARGE LOCATION
MOSELEY RD EAST OF COUNTY RD 13



		OUTFALL INVENTORY SCHEDULE			
DISCHARGE TYPE	DISCHARGE ID	LOCATION	BASIN	LATITUDE	LONGITUDE
PIPE	1	THREE MILE CREEK RD TURNS NORTH BEFORE I-10	MOBILE/FISH RIVER	30D 39M 9.164S	87D 47M 30.833S
BOX CULVERT	2	CR 64 - CORN BR. EAST OF HALL RD	MOBILE/CORN BRANCH	30D 47M 5.895S	87D 47M7.875S
PIPE	3	GREENO LN JUST EAST OF INGLESIDE AVE	MOBILE/COWPEN CREEK	30D 30M 39.672	87D 53M 24.951S
OPEN DITCH	4	WASP LN-WHERE IT DUMPS INTO POND	MOBILE/POINT CLEAR CREEK	30D 28M 26.261S	87D 54M 38.997S
PIPE	5	BOOTHE RD-BETWEEN LAKE VIEW & NORMAN LN	MOBILE/COWPEN CREEK	30D 30M 16.002S	87D 52M 39.695S
BOX CULVERT	6	JIMMY FAULKNER RD- NORTH OF PLAZA DE TOROS DR	MOBILE/SIBLEY CREEK	30D 41M 6.693S	87D 51M 5.611S
BRIDGE	7	SCENIC 98-ROCK CRK. SOUTH OF ECOR ROUGE LN	MOBILE/ROCK CREEK	30D 33M 27.932S	87D 53M 58.874S
BRIDGE	8	TURKEY BRANCH-TURKEY BRANCH DR	MOBILE/TURKEY BRANCH	30D 38M 33.83S	87D 50M 3.536S
BOX CULVERT	9	SCENIC 98-RED GULLY SOUTH OF N WINDING BROOK DR	MOBILE/RED GULLEY	30D 34M 42.480S	87D 54M 17.512S
BRIDGE	10	SCENIC 98-FLY CRK. SOUTH OF SEA CLIFF DR	MOBILE/FLY CREEK	30D 33M 4.416	87D 53M 55.041S
BOX CULVERT	11	CR 44-COWPEN CRK. WEST OF FAIRFIELD DR	MOBILE/COWPEN CREEK	30D 30M 6.374S	87D 52M 19.352S
BOX CULVERT	12	BR. OFF POINT CLEAR CR. WILLOWBRIDGE DR	MOBILE/POINT CLEAR CREEK	30D 28M 58.419S	87D 54M 29.019S
BRIDGE	13	CR 3 BAILEY CRK SOUTH OF COUNTY RD 32	MOBILE/BAILEY CREEK	30D 28M 14.797S	87D 54M 11.017S
BRIDGE	14	SCENIC 98-POINT CLEAR CRK. NORTH OF LAKEWOOD DR	MOBILE/POINT CLEAR CREEK	30D 29M 8.725S	87D 55M 56.413S
PIPE	15	COUNTY RD 66 EAST OF BOAZ RD E	MOBILE/CORN BRANCH	30D 37M 32.626S	87D 46M 56.187S
PIPE	16	COUNTY RD 66 EAST OF BOAZ RD E EAST OF DISCHARGE 15	MOBILE/CORN BRANCH	30D 37M 32.698S	87D 46M 48.239S
BOX CULVERT	17	BOARDWALK DR	MOBILE/MUDDY BRANCH	30D 42M 55.314S	87D 53M 40.18S
PIPE	18	MCFARLAND RD EAST OF JESSIE RD	MOBILE/BAY BRANCH	30D 40M 45.989S	87D 49M 20.674S
PIPE	19	JIMMY FAULKNER RD SOUTH OF PLAZA DE TOROS DR	MOBILE/SIBLEY CREEK	30D 41M 0.769S	87D 51M 9.728S
PIPE	20	MOSELEY RD EAST OF COUNTY RD 13	MOBILE/FLY CREEK	30D 32M 17.546S	87D 51M 47.752S
PIPE	21	COUNTY RD 48 WEST OF BLUEBERRY LN	MOBILE/FISH RIVER	30D 31M 25.095S	87D 50M 42.566S
BOX CULVERT	22	SCENIC HWY 98 SOUTH OF NELSON DR	MOBILE/TITI SWAMP	30D 30M 14.532S	87D 55M 18.894S

ILLICIT DISCHARGE LOCATION
COUNTY RD 48 WEST OF BLUBERRY LN

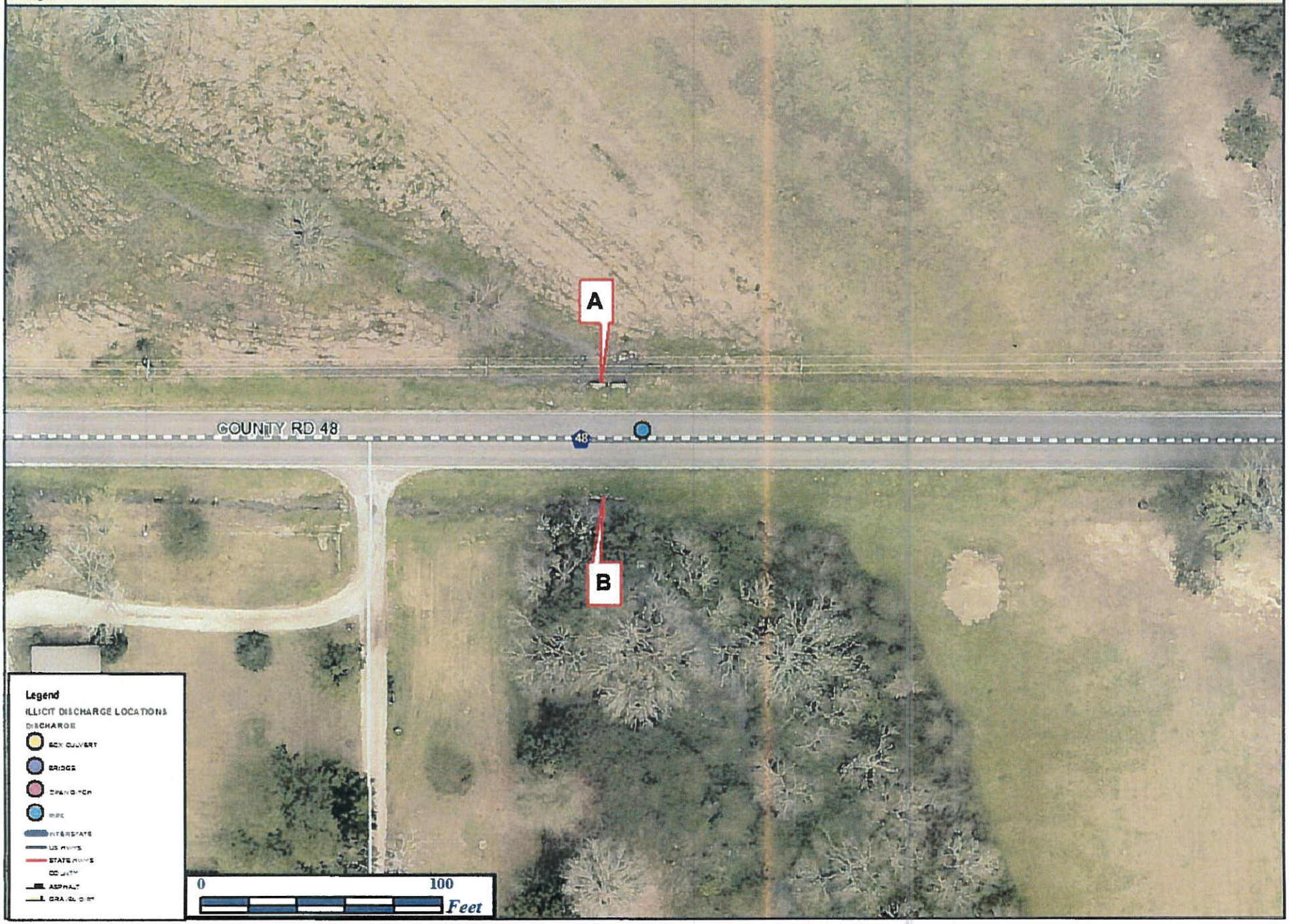

		OUTFALL INVENTORY SCHEDULE			
DISCHARGE TYPE	DISCHARGE ID	LOCATION	BASIN	LATITUDE	LONGITUDE
PIPE	1	THREE MILE CREEK RD TURNS NORTH BEFORE I-10	MOBILE/FISH RIVER	30D 39M 9.164S	87D 47M 30.833S
BOX CULVERT	2	CR 64 - CORN BR. EAST OF HALL RD	MOBILE/CORN BRANCH	30D 47M 5.895S	87D 47M7.875S
PIPE	3	GREENO LN JUST EAST OF INGLESIDE AVE	MOBILE/COWPEN CREEK	30D 30M 39.672	87D 53M 24.951S
OPEN DITCH	4	WASP LN-WHERE IT DUMPS INTO POND	MOBILE/POINT CLEAR CREEK	30D 28M 26.261S	87D 54M 38.997S
PIPE	5	BOOTHE RD-BETWEEN LAKE VIEW & NORMAN LN	MOBILE/COWPEN CREEK	30D 30M 16.002S	87D 52M 39.695S
BOX CULVERT	6	JIMMY FAULKNER RD- NORTH OF PLAZA DE TOROS DR	MOBILE/SIBLEY CREEK	30D 41M 6.693S	87D 51M 5.611S
BRIDGE	7	SCENIC 98-ROCK CRK. SOUTH OF ECOR ROUGE LN	MOBILE/ROCK CREEK	30D 33M 27.932S	87D 53M 58.874S
BRIDGE	8	TURKEY BRANCH-TURKEY BRANCH DR	MOBILE/TURKEY BRANCH	30D 38M 33.83S	87D 50M 3.536S
BOX CULVERT	9	SCENIC 98-RED GULLY SOUTH OF N WINDING BROOK DR	MOBILE/RED GULLEY	30D 34M 42.480S	87D 54M 17.512S
BRIDGE	10	SCENIC 98-FLY CRK. SOUTH OF SEA CLIFF DR	MOBILE/FLY CREEK	30D 33M 4.416	87D 53M 55.041S
BOX CULVERT	11	CR 44-COWPEN CRK. WEST OF FAIRFIELD DR	MOBILE/COWPEN CREEK	30D 30M 6.374S	87D 52M 19.352S
BOX CULVERT	12	BR. OFF POINT CLEAR CR. WILLOWBRIDGE DR	MOBILE/POINT CLEAR CREEK	30D 28M 58.419S	87D 54M 29.019S
BRIDGE	13	CR 3 BAILEY CRK SOUTH OF COUNTY RD 32	MOBILE/BAILEY CREEK	30D 28M 14.797S	87D 54M 11.017S
BRIDGE	14	SCENIC 98-POINT CLEAR CRK. NORTH OF LAKEWOOD DR	MOBILE/POINT CLEAR CREEK	30D 29M 8.725S	87D 55M 56.413S
PIPE	15	COUNTY RD 66 EAST OF BOAZ RD E	MOBILE/CORN BRANCH	30D 37M 32.626S	87D 46M 56.187S
PIPE	16	COUNTY RD 66 EAST OF BOAZ RD E EAST OF DISCHARGE 15	MOBILE/CORN BRANCH	30D 37M 32.698S	87D 46M 48.239S
BOX CULVERT	17	BOARDWALK DR	MOBILE/MUDDY BRANCH	30D 42M 55.314S	87D 53M 40.18S
PIPE	18	MCFARLAND RD EAST OF JESSIE RD	MOBILE/BAY BRANCH	30D 40M 45.989S	87D 49M 20.674S
PIPE	19	JIMMY FAULKNER RD SOUTH OF PLAZA DE TOROS DR	MOBILE/SIBLEY CREEK	30D 41M 0.769S	87D 51M 9.728S
PIPE	20	MOSELEY RD EAST OF COUNTY RD 13	MOBILE/FLY CREEK	30D 32M 17.546S	87D 51M 47.752S
PIPE	21	COUNTY RD 48 WEST OF BLUEBERRY LN	MOBILE/FISH RIVER	30D 31M 25.095S	87D 50M 42.566S
BOX CULVERT	22	SCENIC HWY 98 SOUTH OF NELSON DR	MOBILE/TITI SWAMP	30D 30M 14.532S	87D 55M 18.894S

ILLICIT DISCHARGE LOCATION
SCENIC HWY 98 SOUTH OF NELSON DR

BCHD GUIDELINES FOR OPERATIONS

Activity/Sub-Activity Description: Illicit Discharge Detection and Elimination / Hazardous Materials

Activity Code Number: 503

Administered by: Operations Section

Definition/Scope: This process is used by Baldwin County Highway Department employee(s) for dealing with spills that may contain hazardous materials. Any dangerous good (solid, liquid or gas) that can harm people, other living organisms, property or the environment is considered a hazardous material.

Customer: The customers for this process are the County Commission, the County Engineer, Department Heads, Citizens, Environmental Agencies and Highway Department staff.

Objectives: LIFE SAFETY FIRST – I'M SAFE, YOU'RE SAFE, WE'RE SAFE

- If safe to do so, remove any victim(s) from the immediate vicinity of the spill, remembering that they are contaminated
- Consider evacuation

Please refer to the 1996 North American Emergency Response Guidebook

Implementation Plan: (for spills containing petroleum based products)

- Spill only – less than 25 gallons, not in water – notify supervisor, dyke product to prevent runoff and initiate clean up procedures
- Spill only in excess of 25 gallons or in water – notify 911 and request EMA, notify supervisor, notify ADEM, dyke product to prevent runoff, and notify hazmat contractor for clean up
- Spill with injury – call 911 and request EMS, Fire Department and EMA, notify supervisor to notify HR, dyke product to prevent runoff (quantities still apply)

Critical Information:

- On Scene Contact Name
- On Scene Contact Number
- Location –physical address, street, mile marker, direction (East, West etc.)
- City or County
- Road/Lane closures
- Type of material spilled

Please refer to the attached contractor contact list for cleanup contractors needed during spills.

Follow-up Plan: Actions shall be taken to minimize the spill location

Procedure to Accomplish:

Responsibilities Summary: The Baldwin County Highway Department shall take immediate precautionary measures to ensure the spill is contained and the appropriate authorities have been notified.

BCHD GUIDELINES FOR OPERATIONS

Activity/Sub-Activity Description: Illicit Discharge Detection and Elimination / Sewer Detection

Activity Code Number: 503

Administered by: Operations Section

Definition/Scope: This process is used by Baldwin County Highway Department employee(s) for dealing with detection of sewer leakage / spills.

Customer: The customers for this process are the County Commission, the County Engineer, Department Heads, Citizens, Environmental Agencies and Highway Department staff.

Objectives:

- County Employee performs routine site inspection
- The following parameters shall be looked for during the inspection:
  Grayish Turbidity, Odor, Floatables, Algae-growth and Bacterial growth.
- If any of the above are detected during the inspection, sanitary sewer or a failing septic system may be the root of the problem.
- The County shall immediately notify the Baldwin County Health Department at 251-947-3618.

Implementation Plan:

- In the event that sewer spill is detected, the following parties shall be notified:
  - Supervisor
  - Health Department
  - ADEM
  - Utility / Facility Owner (as applicable)

Please refer to the contractor contact list for cleanup contractors needed during spills.

Follow-up Plan:

Procedure to Accomplish:

Responsibilities Summary: The Baldwin County Highway Department employee responsible for performing inspection to determine if sewer spill has occurred.

BCHD GUIDELINES FOR OPERATIONS

Activity/Sub-Activity Description: Illicit Discharge Detection and Elimination / Dry Weather Screening

Activity Code Number: 503

Administered by: Operations Section

Definition/Scope: This process is used by Baldwin County Highway Department employee(s) dry weather screening.

Customer: The customers for this process are the County Commission, the County Engineer, Department Heads, Citizens, Environmental Agencies and Highway Department staff.

Objectives:

- Conduct inspections during dry weather periods
- Characterize and record observations on basic sensory and physical indicators

Implementation Plan:

- If an illicit discharge is detected, please follow the Illicit Discharge Standard Operating Procedure

Follow-up Plan:

- Perform inspections of MS4 area at least once per permit cycle.
- If dry weather flow is present at the outfall, and the flow does not appear to be an obvious illicit discharge, attempt to identify the source of the flow then document the discharge for future comparison.
- Fill out MS4 Outfall Inspection Form
- Take photos for record.

Procedure to Accomplish:

Responsibilities Summary: The Baldwin County Highway Department employee responsible for performing dry weather screenings shall be responsible for implementing this SOP.

BCHD GUIDELINES FOR OPERATIONS

Activity/Sub-Activity Description: Illicit Discharge Detection and Elimination

Activity Code Number: 503

Administered by: Operations Section

Definition/Scope: This process is used by Baldwin County Highway Department employee(s) for dealing with illicit discharges. According to the EPA an illicit discharge is defined as any discharge to the municipal separate storm sewer system that is not composed entirely of storm water, except for discharges allowed under a NPDES permit or waters used for firefighting operations.

Customer: The customers for this process are the County Commission, the County Engineer, Department Heads, Citizens, Environmental Agencies and Highway Department staff.

Objectives:

- Document observations using the outfall reconnaissance field sheet
- Document site location
- Visually inspect general area for possible sources of discharge
- Take photos
- Collect samples if possible
- Complete the Illicit Discharge Inspection Form

Implementation Plan:

- In the event that illicit discharges do occur, the following parties shall be notified:
  - Supervisor
  - Health Department
  - ADEM
  - Utility / Facility Owner (as applicable)

Please refer to the contractor contact list for cleanup contractors needed during spills.

Follow-up Plan:

Procedure to Accomplish:

- Actions shall be taken to minimize illicit discharges. These actions shall include good construction practices as well as the installation and maintenance of BMP's.

Responsibilities Summary: The Baldwin County Highway Department employee responsible for performing dry weather screenings shall be responsible for implementing this SOP.

BCHD GUIDELINES FOR OPERATIONS

Activity/Sub-Activity Description: Outfall Reconnaissance Inventory

Activity Code Number: 523

Administered by: Operations Section

Definition/Scope: This process is used by Baldwin County Highway Department employee(s) for Identifying & collecting at the Outfall Reconnaissance

Customer: The customers for this process are the County Commission, the County Engineer, Department Heads, Citizens, Environmental Agencies and Highway Department staff.

Objectives: Find Outfall Reconnaissance points and map locations

Implementation Plan: Follow this procedure for Outfall Reconnaissance points.

Follow-up Plan: Use maps as a guide for locations to take samples at Outfall Reconnaissance points.

Procedure to Accomplish: See below

- Use USGS maps to identify perennial and intermediate streams in the MS4 area
- Use the county GIS database to overlay the USGS map with the county maintained road system
- Identify the locations where the two intersect. These are your outfall locations
- Label the outfall locations numerically
- If more than one of their points intersects state waters at the same location, identify those additional location's with sub letters i.e. A,B,C,D
- Field verify all locations to ensure conditions are accurately captured
- Capture subwatershed, latitude, longitude, and fill out Outfall Inspection form
- Create a location map of each inspection point to attach to the Outfall Inventory Inspection form
- Inspect the outfall every <u>5 years</u>
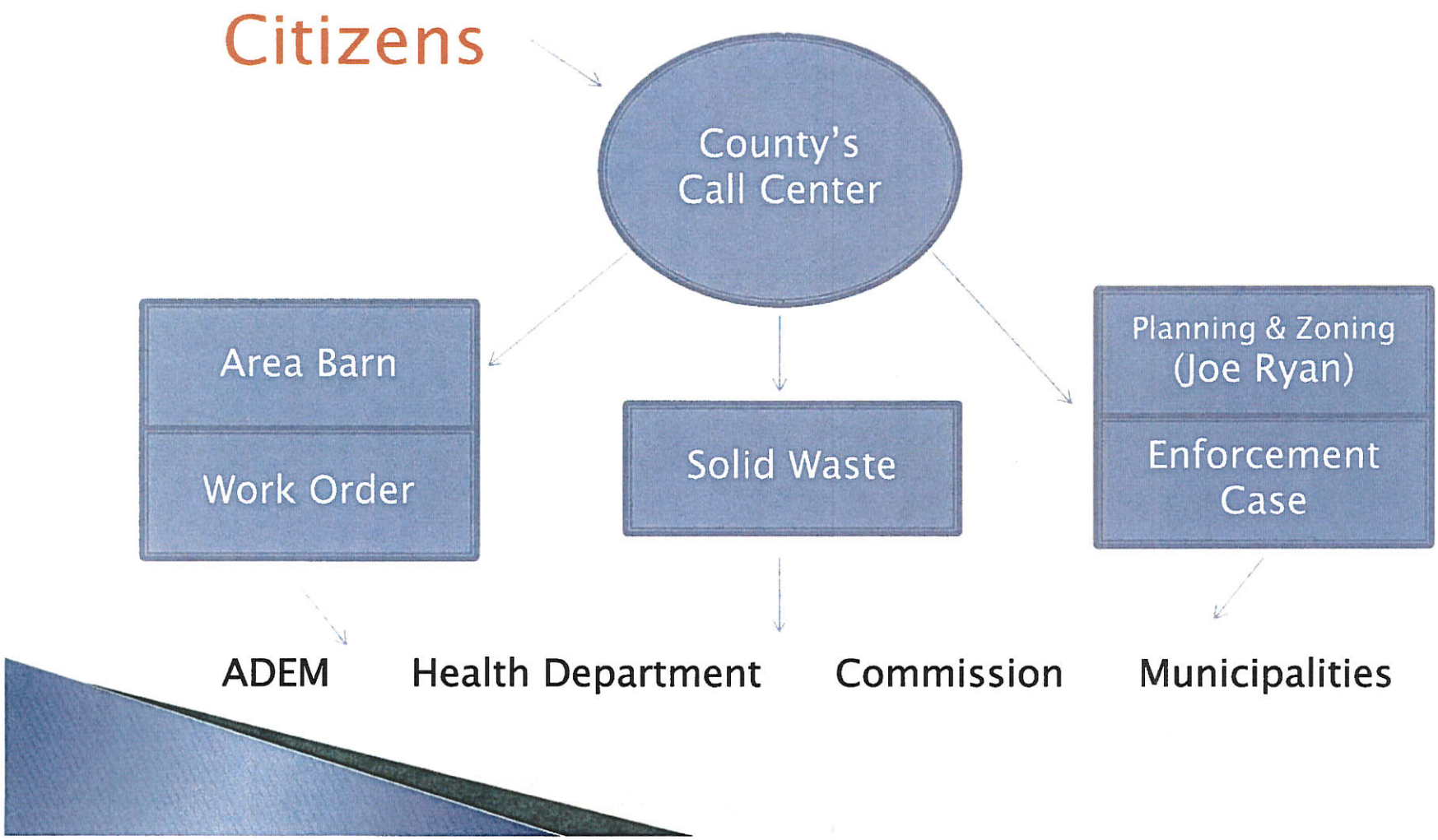
Complaint Tracking System