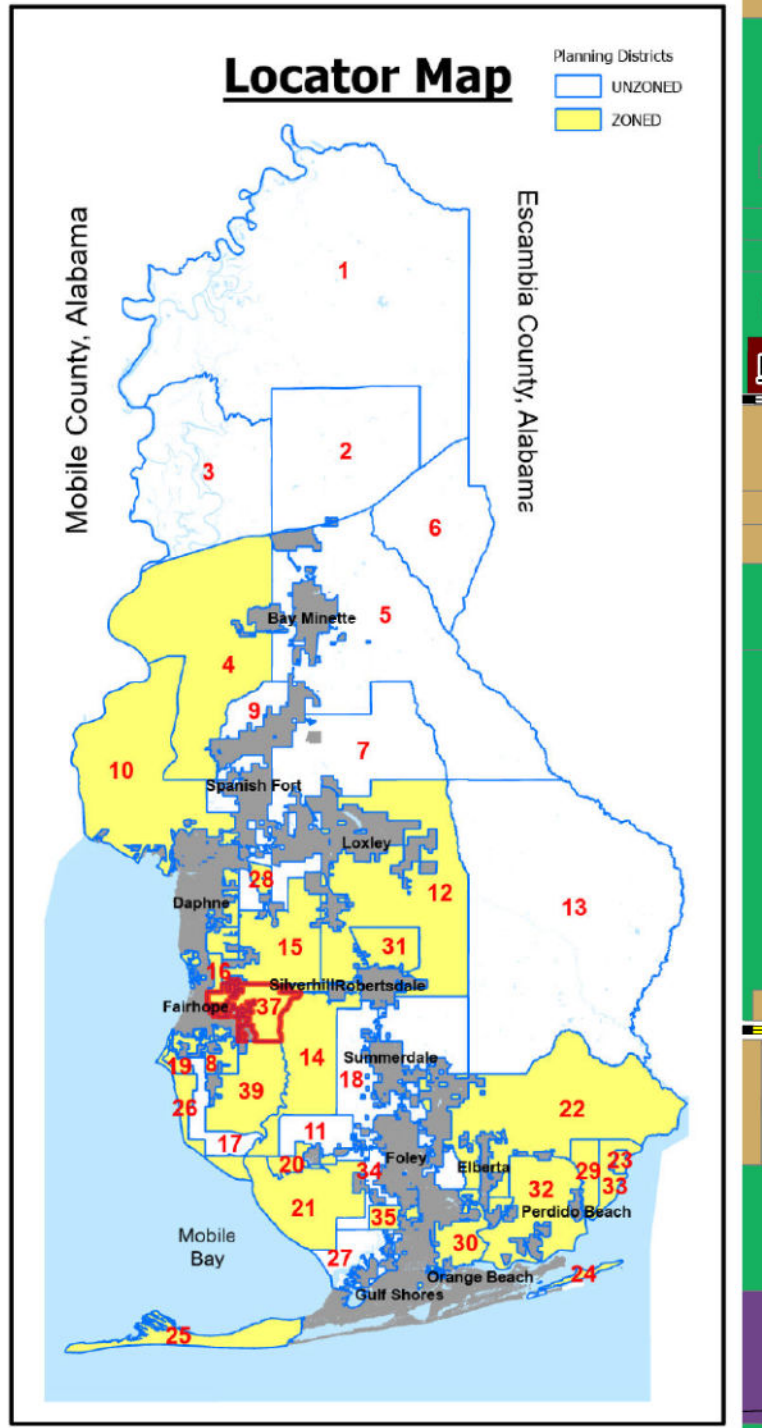
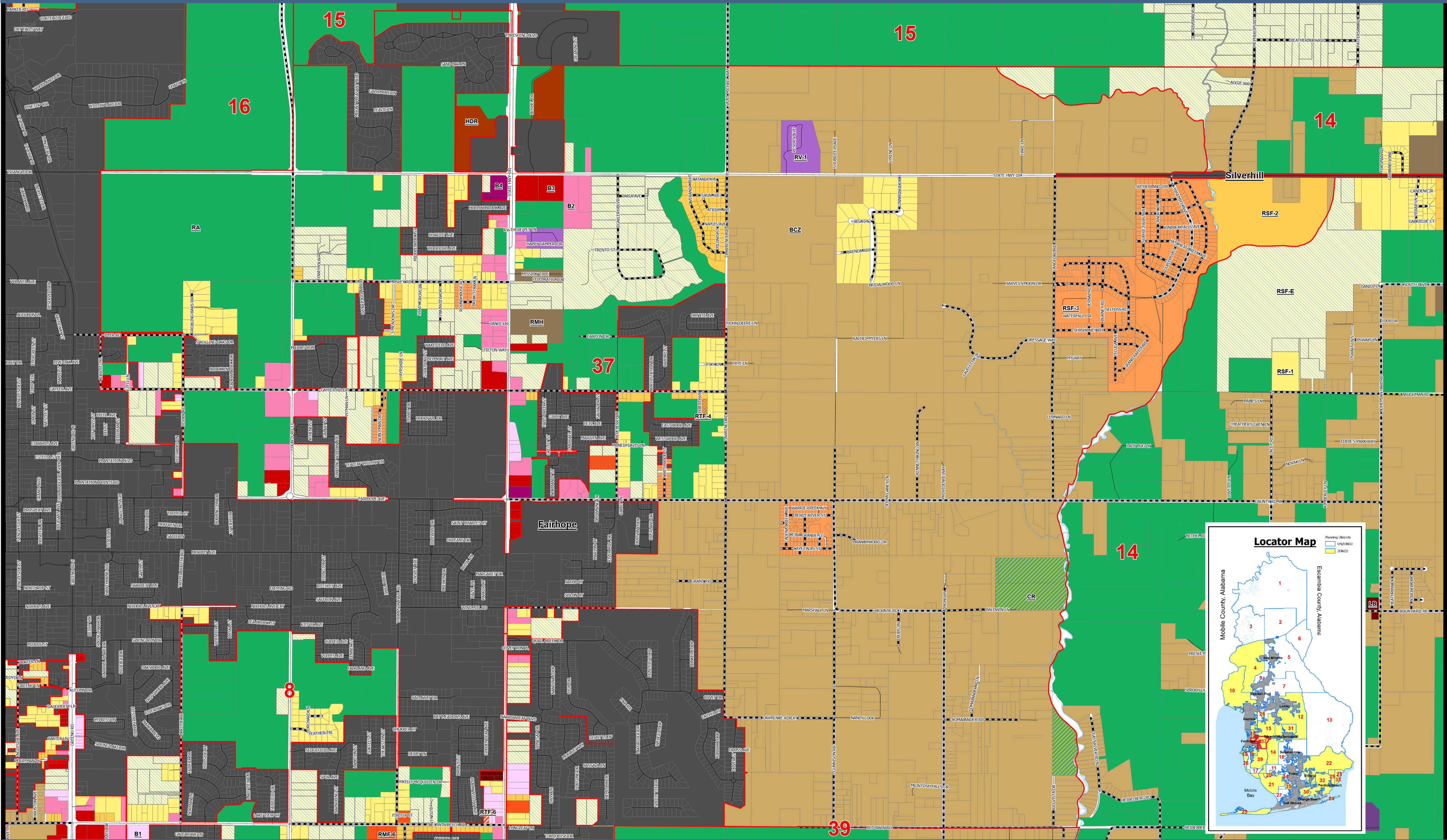
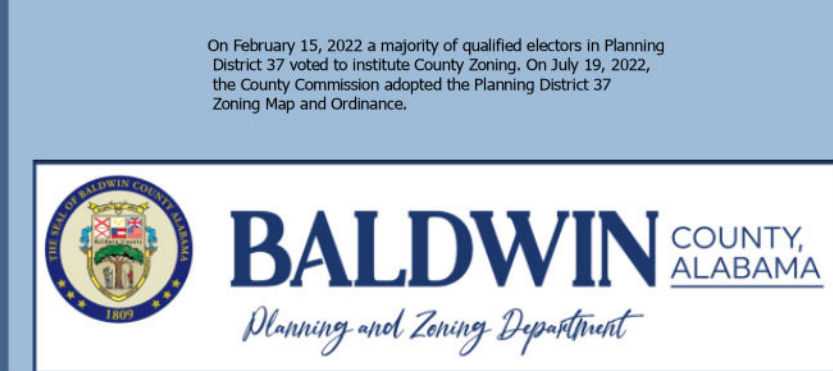


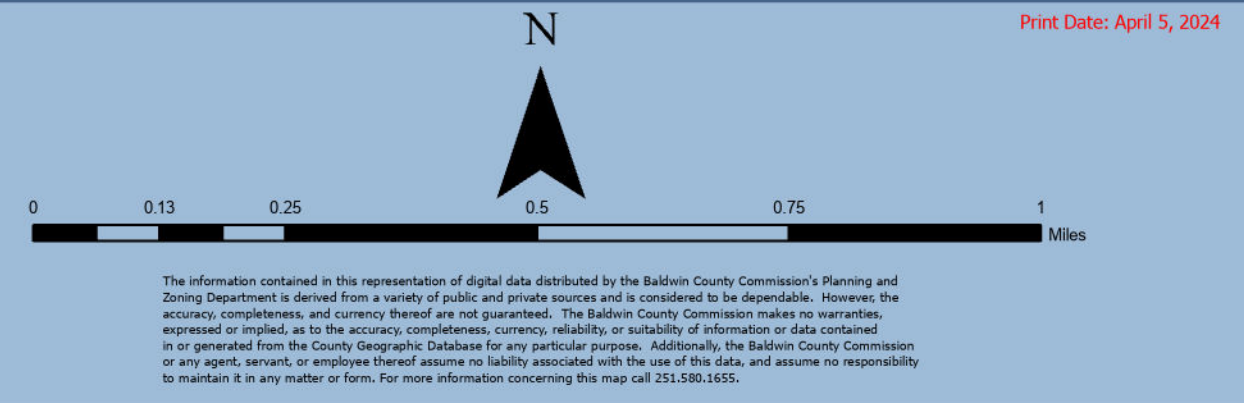
# PLANNING DISTRICT 37



Legend	Zoning	Residential Single Family District (RSF-1)	Residential Single Family District (RSF-2)	Residential Single Family District (RSF-3)	Residential Single Family District (RSF-4)	Residential Single Family Estate District (RSF-E)	Residential Two Family District (RTF-4)	Residential Multiple Family District (RMF-4)	High Density Residential District (HDR)	Residential Manufactured Housing Park District (RMH)	Base Community Zoning District (BCZ)	Marine Recreation District (MR)	Outdoor Recreation District (OR)	Tourist Resort District (TR)	Recreational Vehicle Park District (RV-1)	Recreational Vehicle Park District (RV-2)	Professional Business District (P-1)	Neighborhood Business District (N-B)	General Business District (B-1)	Major Commercial District (B-4)	Light Industrial District (I-1)	General Industrial District (I-2)	Limited Business District (LB)
Planning Districts	Rural District (RD)	Residential Single Family District (RSF-1)	Residential Single Family District (RSF-2)	Residential Single Family District (RSF-3)	Residential Single Family District (RSF-4)	Residential Single Family Estate District (RSF-E)	Residential Two Family District (RTF-4)	Residential Multiple Family District (RMF-4)	High Density Residential District (HDR)	Residential Manufactured Housing Park District (RMH)	Base Community Zoning District (BCZ)	Marine Recreation District (MR)	Outdoor Recreation District (OR)	Tourist Resort District (TR)	Recreational Vehicle Park District (RV-1)	Recreational Vehicle Park District (RV-2)	Professional Business District (P-1)	Neighborhood Business District (N-B)	General Business District (B-1)	Major Commercial District (B-4)	Light Industrial District (I-1)	General Industrial District (I-2)	Limited Business District (LB)
Water	Rural Agricultural District (RA)																						
County Maintained Roads	Conservation Resource District (CR)																						
City Limits	Residential Single Family District (RSF-5)																						
Tax Parcels	Residential Two Family District (RTF-4)																						



On February 15, 2022 a majority of qualified electors in Planning District 37 voted to institute County Zoning. On July 26, 2022, the County Commission adopted the Planning District 37 Zoning Map and Ordinance.



The information contained in this representation of digital data distributed by the Baldwin County Commission's Planning and Zoning Department is derived from a variety of public and private sources and is provided for informational purposes only. It is not intended to constitute a warranty, express or implied, as to the accuracy, completeness, and currency thereof and is not intended to be used for any purpose other than that for which it was generated. The Baldwin County Commission makes no representation or warranty as to the accuracy, completeness, and currency thereof. The Baldwin County Commission is not liable for any errors or omissions in or generated from the County Geographic Database for any particular purpose. Additionally, the Baldwin County Commission or any agent, servant, or employee thereof assume no liability associated with the use of the data, and assume no responsibility to maintain it in any manner or form. For more information concerning this map call 251.588.5555.